


EVERETT TRANSIT

BUS SCHEDULE & SERVICE GUIDE

Effective March 13, 2022



**Keep the schedule with
you wherever you go!**

Scan the QR code with the camera on your device and it will take you straight to the online schedule. Select the route you want or use the link to the online trip planner!

Welcome aboard!



In October we added service and are starting to see our ridership return. Maintaining a stable workforce during a pandemic has been a challenge and we do not want to plan service we cannot deliver, so this March service change does not have any significant changes. But check the schedule for minor adjustments to your trip. As always, we are constantly receiving and responding to suggestions from our customers and operators in an attempt to have the most efficient and reliable system possible.

Although we are not adding service, we will be working on some changes. We have 10 new buses on order, scheduled to begin arriving near the end of the year. They are Gillig electric buses with the unique ability to be charged both at our operations base and transit stations throughout the city. This system is called inductive charging and it will allow us to keep them in service all day.

The inductive charging system will be installed at College, Everett and Seaway Transit Stations. The charging pads are buried under the concrete where the bus parks. While the driver takes a break, the bus recharges. The electricity can transfer when the bus is aligned above the pad and then lowered closer to it. Inductive charging does not require a physical connection such as a plug.

We are very excited about this technological advancement and look forward to being the first system in western Washington to adopt it. We were fortunate to secure grants from the state to pay for most of this six-charger system.

If you have been following the progress of the Riverfront development, you have seen the first of many new buildings in the construction phase. In partnership with Snohomish County PUD, we will be installing an inductive charger at the new Eclipse Mill Park. This will allow us to extend route 6 and provide a clean, quiet, electric connection between the Riverfront and Waterfront developments.

Throughout this year we will be working with Community Transit to further develop the Growth Through Consolidation alternative. In July/August we expect to present a representative service plan for public comment. Track the progress on the City of Everett's website, everettwa.gov/transitstudy. We encourage you to share your thoughts, preferences and suggestions.

Thanks again for riding. We appreciate your ongoing support and the privilege to serve you.

A handwritten signature in blue ink that reads "Thomas E. Hingson".

Thomas E. Hingson
Transportation Services Director, City of Everett



FEDERAL TRANSPORTATION MASK MANDATE

Federal law requires a face mask covering the mouth and nose to be worn on public transportation and while indoors at transportation hubs. Failure to comply may result in denial of service and possible civil penalties under federal law.

Traveling on public transportation increases a person's risk of getting and spreading COVID-19 by bringing people in close contact with others, often for prolonged periods. Health officials continue to advise us that one of the most effective ways to slow the spread of COVID-19 is to wear a proper face mask with at least two layers of fabric.

The Centers for Disease Control and Prevention (CDC) has issued a federal order that requires all people to wear masks while boarding, exiting, or traveling on public transportation. People must also wear masks while indoors at transportation hubs and other locations where people board and exit.

Operators of public transportation and transportation hubs must use best efforts to ensure that all persons wear a mask when using public transportation or at a transportation hub. Depending on the circumstances, operators must take the following actions:

- Boarding, or allowing entry, only to people who wear masks
- Instructing people that wearing a mask is a requirement of federal law and that not complying with the requirement is a violation of federal law
- Monitoring for anyone who is not wearing a mask and seeking compliance from such a person
- At the earliest safe opportunity, removing any person who refuses to comply

For more information, visit the CDC's website at [cdc.gov/covid19](https://www.cdc.gov/covid19).

As of this printing, face masks will be required through March 18, 2022. This is subject to change, please check the website above for the most recent updates.

Table of contents

Customer service	3
Fares	4
ORCA card	5
Get your ORCA card today!	6
Public notice of rights	6
¡Bienvenidos a Everett Transit!	7
Rules of the road	8
Bicycles	9
Animals	10
Strollers & shopping carts	10
Rider alerts online	10
Everett Para Transit	11
Accessibility	12
Comment form	13
Special programs	14
Give a High Five	14
Plan your trip	15
Everett Station connections	16
Swift bus rapid transit map	17
Rt 2 Mariner P&R II Mall Station	18
Rt 3 Seaway TC II Everett Station	22
Rt 4 Everett Station II College Station	28
Rt 6 Everett Station II Waterfront	33
Rt 7 Mall Station II College Station	37
Rt 8 Airport Rd. II Everett Station	46
Rt 12 Mall Station II Seaway TC	51
Rt 18 Mukilteo II Everett Station	57
Rt 29 Mall Station II College Station	59
Seaway Transit Center map	66
Mall Station map	67
College Station map	67
Everett Station map	68
Snow routes & service	69

Customer service

Customer Service Center (CSC) at Everett Station, 3201 Smith Ave.

Monday – Friday, 7:30 – 11 a.m. & noon – 3:30 p.m.
Closed Saturdays, Sundays and most holidays

The entrance to the CSC is located on the south side of Everett Station, near the bus bays. ORCA cards and Regional Reduced Fare Permits (RRFP) may be obtained here.

Phone: 425-257-7777 || Email: ETMail@everettwa.gov

Trip planning is available by phone Monday – Friday, 8 a.m. – 5 p.m.

Lost & found

The CSC maintains lost and found articles for Everett Transit buses and Everett Station. Please call 425-257-7773 or visit the CSC to check if your lost item was recovered. Lost items are kept for a maximum of 30 days.

Lost your bike? Call 425-257-7777 to confirm whether your bicycle has been recovered and schedule a time for pickup. Bicycles can be picked up at the Transit Operations Center, 3225 Cedar St. A valid photo ID is required.

Lost an item on another agency's bus? Please contact the agency directly, see page 16 for contact information.

Holiday schedule

Holiday/ date	Service schedule	Customer service office	Paratransit scheduling office
Memorial Day, Monday, May 30	Sunday	Closed	9 a.m. – 3 p.m.
Juneteenth, Sunday, June 19	Regular	Closed	9 a.m. – 3 p.m.
Monday, June 20	Regular	Closed	8 a.m. – 4 p.m.
Independence Day, Monday, July 4	No service	Closed	9 a.m. – 3 p.m.
Labor Day, Monday, Sept. 5	Sunday	Closed	9 a.m. – 3 p.m.
Veterans Day, Friday, Nov. 11	Regular	Closed	8 a.m. – 4 p.m.
Thanksgiving Day, Thursday, Nov. 24	No service	Closed	9 a.m. – 3 p.m.
Day after Thanksgiving, Friday, Nov. 25	Sunday	Closed	9 a.m. – 3 p.m.
Christmas Day, Sunday, Dec. 25	No service	Closed	9 a.m. – 3 p.m.
Monday, Dec. 26	Regular	Closed	8 a.m. – 4 p.m.
New Year's Day, Sunday, Jan. 1, 2023	No service	Closed	9 a.m. – 3 p.m.
Monday, Jan. 2, 2023	Regular	Closed	8 a.m. – 4 p.m.
MLK Day, Monday, Jan. 16, 2023	Regular	Closed	8 a.m. – 4 p.m.
Presidents Day, Monday, Feb. 20, 2023	Regular	Closed	8 a.m. – 4 p.m.

Fares

Group	Local fare	Local monthly PugetPass	Commuter fare	Commuter monthly PugetPass
Adult	\$2	\$72	\$2.50	\$90
ORCA LIFT	\$1.50	\$54	\$1.25	\$45
Youth	\$1.50	\$54	\$1.75	\$63
Senior & disabled	\$0.50	\$18	\$1.25	\$45

Children age 5 and under ride free with a paying customer (up to two children).

ORCA LIFT

The ORCA LIFT card is for eligible low-income riders (see the next page). It allows you to pay a reduced fare on select transit systems throughout the Puget Sound region. To see if you qualify, visit your local Department of Social and Health Services office. Learn more at EverettTransit.org/ORCALIFT.

Youth

Youth ages 6 to 18 qualify for youth fare; proof of age may be requested. Up to two children age 5 and under travel free with a customer who presents valid fare.

Senior & disabled

Seniors age 65 or older and people with disabilities are eligible to get a Regional Reduced Fare Permit (RRFP). If you do not obtain the RRFP, you are able to ride at a reduced fare by showing your Medicare or ADA paratransit card. To verify reduced fare eligibility, the driver may request photo ID. For more information, see the next page.

Commuter fare

The commuter fare is equal to Community Transit's local fare and is subject to change.

Transfer policy

Transfers are issued on ORCA cards only (see the next page). Paper transfers are not issued or accepted; customers using cash or tickets will be asked to pay full fare for each trip taken.

ORCA is a smart card that holds your monthly pass or electronic cash (E-purse) to pay fare. Keep your ORCA card and reload it!

The ORCA card is not valid on Everett Para Transit.

New features coming to ORCA!

Beginning in spring 2022, the new myORCA mobile app and website will make paying for transit rides in the Puget Sound region faster and easier.

Later in 2022, more retail locations will be added where you can buy and reload ORCA cards and a new card design will be revealed.

Learn more and sign up for updates at myORCA.com.

Types of cards

Adult: For anyone who does not qualify for a card type below. Issuing fee of \$5.

Youth: Youth ages 6 to 18 qualify. Proof of age is required to purchase one for \$5.

ORCA LIFT: The ORCA LIFT card is for eligible low-income riders. It allows you to pay a reduced fare on select transit systems throughout the Puget Sound region. To see if you qualify, visit your local Department of Social and Health Services office or call the DSHS Everett office at 877-501-2233. Learn more at EverettTransit.org/ORCALIFT.

Regional Reduced Fare Permit (RRFP): Seniors age 65 or older and people with disabilities are eligible for a Regional Reduced Fare Permit (RRFP). The permit entitles the bearer to the reduced fare on fixed-route buses, commuter trains and Washington State Ferries throughout the Puget Sound region. The first card is free, replacement cards are \$3.

How the card works

E-purse: Load any amount up to \$300 and the fare will be deducted from the card automatically.

Monthly pass (*PugetPass* or agency only): The *PugetPass* is a regional pass accepted on six transit systems: Everett Transit, Community Transit, Kitsap Transit, King County Metro, Pierce Transit and Sound Transit. The pass is good at face value for full or partial fare payment. Agency-specific passes are available for Washington State Ferries, King County Metro, Kitsap Transit and Pierce Transit.

Transfers: Using an ORCA card lets you apply the full value of the fare for the first leg of a trip towards an Everett Transit or inter-agency transfer. The transfer value expires two hours after tapping the card.

Get your ORCA card today!

RRFP, senior and youth cards can only be purchased in person with proof of eligibility. Visit our Customer Service Center at Everett Station.

ORCA LIFT cards can only be obtained with proof of eligibility at your local Department of Social and Health Services (DSHS) office. The Everett office is located at 840 N Broadway.

Adult cards can be purchased at any location below.

Reload your card at:

- Everett Transit Customer Service Center, 3201 Smith Ave.
- Safeway stores
- QFC stores
- Ticket vending machines (located at most transit stations)
- orccard.com
- 888-988-6722

More locations at orccard.com

Public notice of rights

Title VI

The City of Everett/Everett Transit hereby gives public notice that it is the policy of the City to assure full compliance with Title VI of the Civil Rights Act of 1964, the Civil Rights Restoration Act of 1987 and related statutes and regulations in all its programs and activities.

If information is needed in another language please call the City of Everett's Transit Department at 425-257-8910.

Título VI

La Ciudad de Everett/Everett Transit presente da aviso público de que es la política de la Ciudad para asegurar la completa conformidad con el Título VI de la Ley de Derechos Civiles de 1964, la Ley de Restauración de Derechos Civiles de 1987 y los estatutos y reglamentos en todos sus programas y actividades.

Si necesita información en otro idioma, por favor llame a la Ciudad de Everett/Everett Transit al 425-257-8910.

Half-Fare Requirement

The half-fare requirements of the Federal Transit Act Section 5307 (d) (1) apply to any person presenting a Medicare card duly issued to that person pursuant to Title II or XVIII of the Social Security Act.

Los requisitos de la mitad de tarifa

Los requisitos de la mitad de tarifa de la Sección de la Ley Federal de Tránsito 5307 (d) (1) se aplican a cualquier persona que presente una tarjeta de Medicare debidamente expedida a tal persona en virtud del Título II o XVIII de la Ley del Seguro Social.

¡Bienvenidos a Everett Transit!

¿Necesidad de planear un viaje?

Everett Transit y Para Transit están a su servicio! Para información sobre las rutas y horarios, por favor contactenos: 425-257-7777, lunes a viernes de 7:30 a.m. a 6:30 p.m.

- El servicio de traducción por teléfono está disponible
- EMail@everettwa.gov | EverettTransit.org

Pasajes de Everett Transit

El grupo	Tarifa local	Pase local mensual PugetPass	Tarifa del viajero	Pase mensual del viajero PugetPass
Adulto	\$2	\$72	\$2.50	\$90
ORCA LIFT	\$1.50	\$54	\$1.25	\$45
Jóvenes	\$1.50	\$54	\$1.75	\$63
Mayores & discapacitado(a)	\$0.50	\$18	\$1.25	\$45

Con la apropiada identificación, las siguientes personas podrían calificar para la tarifa reducida en el servicio local de Everett Transit:

- Personas de 65 años o mayores, o personas con incapacidad ADA, con un Permiso Regional de Tarifa Reducida.
- Personas de bajo ingreso, con una tarjeta ORCA LIFT. Para aplicar, visite DSHS en 840 N Broadway.
- Personas que tienen una tarjeta de Medicare.
- Hasta dos niños de 5 años o menores viajan gratis si el adulto que los acompaña paga por su propio pasaje.

ORCA

La tarjeta de ORCA puede ser un pase mensual o puede almacenar dinero en efectivo. Transferencias se incluyen en la tarjeta de ORCA. Para averiguar más detalles sobre ORCA en español, llame al 1-800-823-9230 lunes a viernes de 8 a.m. – 5 p.m.

Permiso Regional de Tarifa Reducida

El Permiso Regional de Tarifa Reducida (RRFP) de derecho a las personas incapacitadas o a las personas de 65 años o mayores que reciban las tarifas reducidas en los ocho sistemas de transporte de la región de Puget Sound. Para más información o para obtener una aplicación, llame al 425-257-7777 or visite el centro del Servicio al Cliente localizado en Everett Station, 3201 Smith Ave.

Rules of the road

Customer courtesies

To ensure your ride on Everett Transit is a safe and pleasant experience, please observe the following:

- Handle your animal according to our policies on page 10
- Children age 5 and under must be accompanied by a person capable of caring for the child
- Stand behind the safety line while the bus is in motion
- Shirt, pants and shoes are required
- Keep feet off seats
- Smoking is not permitted, including all electronic or vapor cigarettes, cigars and pipes
- No littering, spitting or eating
- No loud radios, equipment or other audio devices
- Do not use aerosols or perfumes on the bus
- No hazardous materials
- No weapons, unless otherwise permitted by law
- Do not obstruct the flow of people or vehicles
- Do not destroy transit property
- Do not harass the driver or other customers

No smoking within 25 feet of any bus, bus stop or shelter.
(RCW 70.160, RCW 9.91.025, EMC 10.49)

Everett Station is a smoke-free campus. Please refrain from smoking while on Everett Station property. This includes all electronic or vapor cigarettes, cigars and pipes.



Bikes on buses: extend your trip

Biking is a great way to get to your bus and make a last-mile connection to where you're going. All buses have racks for two bikes on the front. Customers are responsible for loading and unloading their bicycles. No additional fare is required.

Please remember to:

- Enter and exit from the front door
- As you exit the bus, notify the driver that you will be unloading your bicycle
- Return the bike rack to its upright position when you are finished

Bicycle racks will **not** hold:

- Tandem bicycles
- Tricycles
- Long-base recumbents
- Bicycles with training wheels
- Motorized cycles
- Bicycles or equipment that obstruct the bus driver's view

Bike lockers for rent at Everett Station

Do you want to commute by bus from Everett Station but would rather bike to the station than drive and park? Then rent a bike locker to keep your bike safe, dry and secure. The annual rental fee is \$50 plus a refundable \$50 key deposit. For leasing information, contact Everett Transit at 425-257-7777 or stop by the Everett Transit Customer Service Center at 3201 Smith Ave.

Protect your bike from theft

Most people will have a bike stolen at some point. The best way to deter theft and get your bike back is to:

(1) register it for free on [BikeIndex.org](https://www.bikeindex.org) so you have a complete description of your bike and a community to look out for it, and

(2) lock it up properly with a heavy duty "U" lock around the frame and a wheel. Do not use cable locks.



May is National Bike Month

Join us for National Bike Everywhere Day on Friday, May 20, 2022. Watch for more information on our Facebook page or at [EverettTransit.org](https://www.EverettTransit.org).

Animals

Note: Bus operators may refuse to transport animals or large carry-on items if safety is a concern.

Everett Transit allows animals on the bus. Please be courteous and do not allow your animals to disturb other customers. Pets must be kept on your lap or on the floor of the bus; animals may not occupy a customer seat.

Dogs must be on a leash and have a muzzle that covers the mouth and is secured behind the head. Owners must control their animals at all times and clean up after them. Except for dogs, all animals must be in an approved carrier. Animals not in an approved carrier will not be allowed on the bus.

Service or guide animals are allowed on all Everett Transit buses. Under the Americans with Disabilities Act (ADA), service animals must be harnessed, leashed or tethered, unless these devices interfere with the service animal's work or the individual's disability prevents using these devices. In that case, the individual must maintain control of the animal through voice, signal or other effective controls.

Strollers & shopping carts

Note: Bus operators may refuse to transport large items if safety is a concern.

To ensure the safety of our customers, strollers and shopping carts should be no more than 22" wide x 24" deep and be free from items hung on the outside.

As required by the ADA, the driver will request you relocate to accommodate a customer with a disability. It may be necessary for you to fold your stroller or grocery cart to keep the aisle clear.

Rider alerts online

Use this QR code to sign up to receive alerts by email and text message. Or visit [EverettTransit.org/alerts](https://www.everetttransit.org/alerts).

Find our Facebook page at [facebook.com/Everett.Transit](https://www.facebook.com/Everett.Transit). Access the most recent rider alerts, event updates and special features.



Everett Para Transit

425-257-8801

Monday – Friday, 8 a.m. – 4 p.m.

Saturdays, Sundays and some holidays, 9 a.m. – 3 p.m.

EverettTransit.org/paratransit

What is Everett Para Transit?

Everett Para Transit is a wheelchair-accessible, shared-ride transportation service for individuals when the effects of their functional disability prevent them from using the regular Everett Transit fixed-route bus service. Paratransit services are available for people who:

- Meet one of the conditions established by the Americans with Disabilities Act (ADA), and/or
- Are at least 65 years old (non-ADA)

Eligibility

Eligibility is determined through an application process. You qualify if you meet one of the conditions established by the ADA:

- You are unable to get on, ride or get off an accessible fixed-route bus by yourself because of a functional disability
- You are unable to find your way around the transit system by yourself due to a physical or cognitive functional disability

You also qualify if you are an Everett resident who is 65 years or older (non-ADA).

Contact the Everett Para Transit scheduling office at 425-257-8801 for more information or to request a paratransit application be mailed to you. Applications may also be found online at EverettTransit.org.

Fares

Everett Para Transit fare: \$2 each time you board

Monthly pass: \$72

Ticket sheets (6 tickets per sheet): \$12

Ticket books and monthly passes are available at the Everett Transit Customer Service Center (see page 3) or by mail. Passes and tickets may be used on Everett Transit fixed-route buses.



Everett Transit is accessible. The information in this booklet is available in alternative formats upon request.

Americans with Disabilities Act

Everett Transit is committed to providing equal access to all our services. The Americans with Disabilities Act of 1990 (ADA) prohibits discrimination and ensures equal opportunity and access for persons with disabilities.

Section 504 Compliance Handbook and ADA define “disability” as (1) a physical or mental impairment that substantially limits one or more of the major life activities; (2) a record of such an impairment; or (3) being regarded as having such an impairment. The guidance observes that the definition of “disability” under the ADA and Section 504 might differ from the definition of disability under other laws, such as the Vietnam Era Veterans Readjustment Assistance Act.

ADA-eligible visitors

If you visit the Everett area and are unable to use the fixed-route bus service due to a medical condition or disability and you present ADA eligibility documentation from another jurisdiction, you can use Everett Para Transit services for up to 21 days within a 365-day period. Individuals who are not certified by another transit provider and claim presumptive eligibility will also be allowed to use the service for up to 21 days within a 365-day period. Everett Para Transit will request that visitors apply for eligibility to receive services beyond the 21-day period.

Call 425-257-8801 for more information. Office hours are Monday - Friday, 8 a.m. to 5 p.m.; Saturday, Sunday and holidays, 9 a.m. to 3 p.m.

Mobility aids

Everett Transit (ET) has accessible features for customers who use mobility aids such as walkers or wheelchairs. All buses are lift or ramp equipped and feature seating at the front of the bus for customers who are unable to navigate the aisle. Some buses also offer a kneeling feature that brings the first step closer to the curb.

All buses are equipped with two stations for securing mobility aids. Wheelchairs and other mobility aids must be of the size that can safely enter and exit the bus. Operators are required to secure all occupied wheelchairs or other mobility aids with a four point tie-down whenever possible. ET reserves the right under the Americans with Disabilities Act to deny transportation to customers who refuse securement.

Comment form

Please take a moment to tell us your thoughts about Everett Transit.
Email us at ETmail@everettwa.gov, give this form to your driver or
mail it to Everett Transit, 3201 Smith Ave., Ste. 215, Everett, WA 98201.

Please check this box and fill out your contact information if you would like a reply.

Name: _____ Date: _____

Address: _____

City: _____ State: _____ ZIP: _____

Phone: _____

Email: _____

Special programs

Travel training

Everett Transit offers travel training at no cost for those who would like to learn how to use the system. Learn how to read a schedule book, plan a trip and catch the bus. A practice trip may be included. Call 425-257-7780 for more details or to set up an appointment.

Children's Museum & Everett Transit

At Imagine Children's Museum, they help children learn and grow by doing what they love to do best: play! During the pandemic, they have gone virtual. For online programming, videos, activities and more, visit ImagineCM.org.

Everett Transit partners with Imagine Children's Museum to bring families opportunities to learn about public transit.

Bus advertising

Stand out in the community! Everett Transit has advertising space available for purchase.


If your company or organization is interested in using our advertising space, contact Lamar Advertising at 206-390-6967.

Give a High Five



For both fixed-route and paratransit, you can reward your bus driver's excellent service through Everett Transit's High Five program. Ways to submit one:

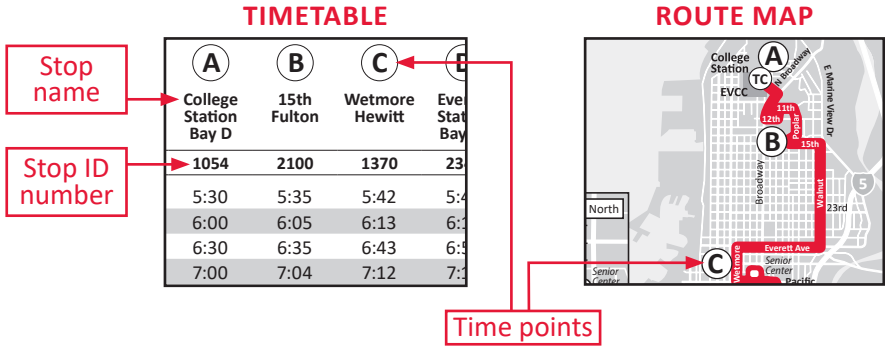
- Call in your High Five to 425-257-7777
- Email your High Five to etmail@everettwa.gov
- Fill out a High Five card at our Customer Service Center
- Access the online form using the QR code to the right! Just scan it with the camera on your mobile device.



Plan your trip

Planning your trip

First, look at the system-wide map to see which bus route will take you to your destination (there may be more than one). Identify the route you'll use and find it in this book. Use the map and timetable to plan when the route will serve your bus stop.



The timetable lists trip times and is read from left to right. The route map shows the travel path of the bus.

Time points are indicated on the route map and listed on the timetable to help you estimate what time the bus will be at your stop. You may board a bus at any stop along its route.

Helpful tips

Here are some tips to help you with your trip:

- Arrive at your stop at least five minutes early
- When you see your bus coming, signal to the driver to let them know you would like to board
- Prepare to pay with your ORCA card or with exact fare; drivers do not carry change
- Pull the signal cord at least one block before your stop to let the driver know you want to get off the bus
- If you have a question, please ask the driver

Need additional help? Call or visit our Customer Service Center (see page 3) or request in-person travel training (see page 14).

Everett Station connections

Sounder Train || 1-888-889-6368 || SoundTransit.org

The Sounder train runs Monday - Friday, and occasionally on weekends for sporting and other special events.

Trip times are limited due to COVID-19. For current schedule information, visit SoundTransit.org.

Fare	Adult	Youth	Reduced
One-way Everett to Seattle	\$5.00	\$3.75	\$2.50

Pay fare with your ORCA card or you can purchase tickets at the fare vending machines at Everett Station.

Sound Transit Express Bus || 1-888-889-6368 || SoundTransit.org

Sound Transit Express Buses leave Everett Station from the C bus bays. They travel frequently to Seattle and Bellevue.

Community Transit || 425-353-7433 || CommunityTransit.org

Many Community Transit routes connect at Everett Station in the A and B bus bays. The *Swift* bus comes to Everett Station at the G bus bays, see more information on the next page.

County connectors

Skagit Transit || 360-757-4433 || SkagitTransit.org

Skagit Transit's 90X provides express service between Mount Vernon and Everett, from Everett Station bus bay A4.

Island Transit || 360-678-7771 || IslandTransit.org

Island Transit's 412 provides express service between Camano Island and Everett, from Everett Station bus bay I2.

For a map of the Everett Station bus bays, see page 68.

Swift bus rapid transit



POWERED BY COMMUNITY TRANSIT

425-353-7433

CommunityTransit.org

Swift is a high-frequency, limited-stop service.

Community Transit local fare applies.

Contact Community Transit at 425-353-7433 for more information.

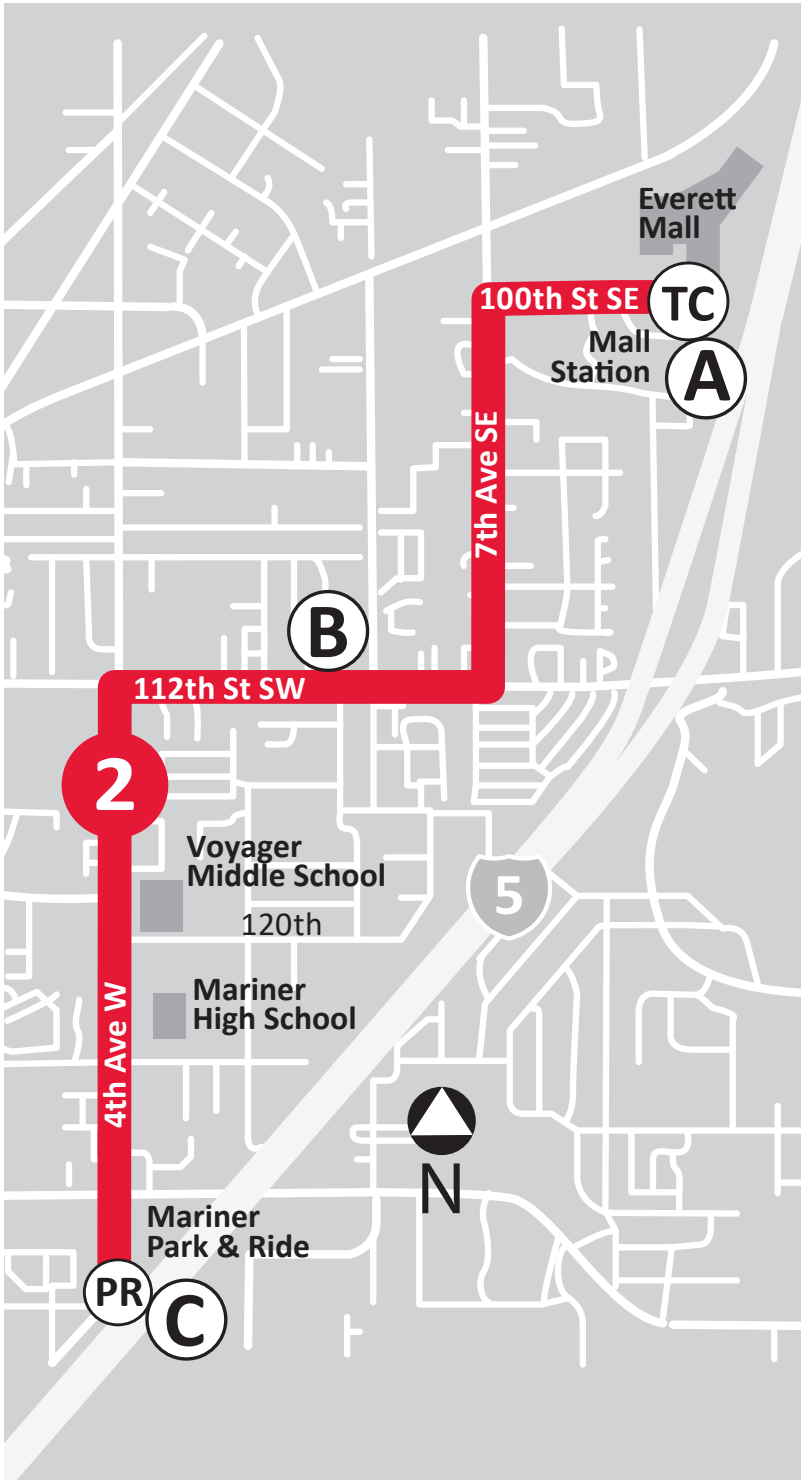
- - Swift Station
- ▲ - Swift Station, bus stops only in this direction



Financial partner: Everett Transit

2

S to Mariner P&R || N to Mall Station



SOUTH TO MARINER P&R

(A) Mall Station Bay 2	(B) 112th 2nd Ave	(C) Mariner Park & Ride
6394	6296	
6:00	6:04	6:10
6:45	6:49	6:55
7:20	7:24	7:30
7:55	7:59	8:05
8:30	8:34	8:40
9:05	9:09	9:15
9:40	9:44	9:50
10:30	10:34	10:40
11:25	11:29	11:35
12:00	12:04	12:10
12:35	12:39	12:45
1:10	1:14	1:20
1:45	1:49	1:55
2:20	2:24	2:30
2:55	2:59	3:05
3:30	3:34	3:40
4:05	4:09	4:15
4:40	4:44	4:50
5:15	5:19	5:25
6:00	6:04	6:10
6:45	6:49	6:55

NORTH TO MALL STATION

(C) Mariner Park & Ride Bay 4	(B) 112th 1st Ave	(A) Mall Station
2106	6293	
6:12	6:16	6:25
6:57	7:01	7:10
7:32	7:36	7:45
8:07	8:11	8:20
8:42	8:46	8:55
9:17	9:21	9:30
9:52	9:56	10:05
10:42	10:46	10:55
11:37	11:41	11:50
12:12	12:16	12:25
12:47	12:51	1:00
1:22	1:26	1:35
1:57	2:01	2:10
2:32	2:37	2:46
3:07	3:12	3:21
3:42	3:47	3:56
4:17	4:22	4:31
4:52	4:57	5:06
5:27	5:32	5:41
6:12	6:16	6:25
6:57	7:01	7:10

Bold type denotes p.m. times

SOUTH TO MARINER P&R

(A) Mall Station Bay 2	(B) 112th 2nd Ave	(C) Mariner Park & Ride
6394	6296	
9:45	9:49	9:55
10:30	10:34	10:40
11:15	11:19	11:25
12:00	12:04	12:10
12:45	12:49	12:55
1:25	1:29	1:35
2:15	2:19	2:25
3:00	3:04	3:10
3:45	3:49	3:55
4:30	4:34	4:40
5:15	5:19	5:25

NORTH TO MALL STATION

(C) Mariner Park & Ride Bay 4	(B) 112th 1st Ave	(A) Mall Station
2106	6293	
9:57	10:01	10:12
10:42	10:46	10:57
11:27	11:31	11:39
12:12	12:16	12:27
12:57	1:01	1:12
1:37	1:41	1:49
2:27	2:31	2:39
3:12	3:16	3:27
3:57	4:01	4:12
4:42	4:46	4:57
5:27	5:31	5:42

Bold type denotes p.m. times

SOUTH TO MARINER P&R

(A) Mall Station Bay 2	(B) 112th 2nd Ave	(C) Mariner Park & Ride
6394	6296	
9:45	9:49	9:55
10:30	10:34	10:40
11:15	11:19	11:25
12:00	12:04	12:10
12:45	12:49	12:55
1:30	1:34	1:40
2:15	2:19	2:25
2:55	2:59	3:05
3:45	3:49	3:55
4:30	4:34	4:40
5:15	5:19	5:25

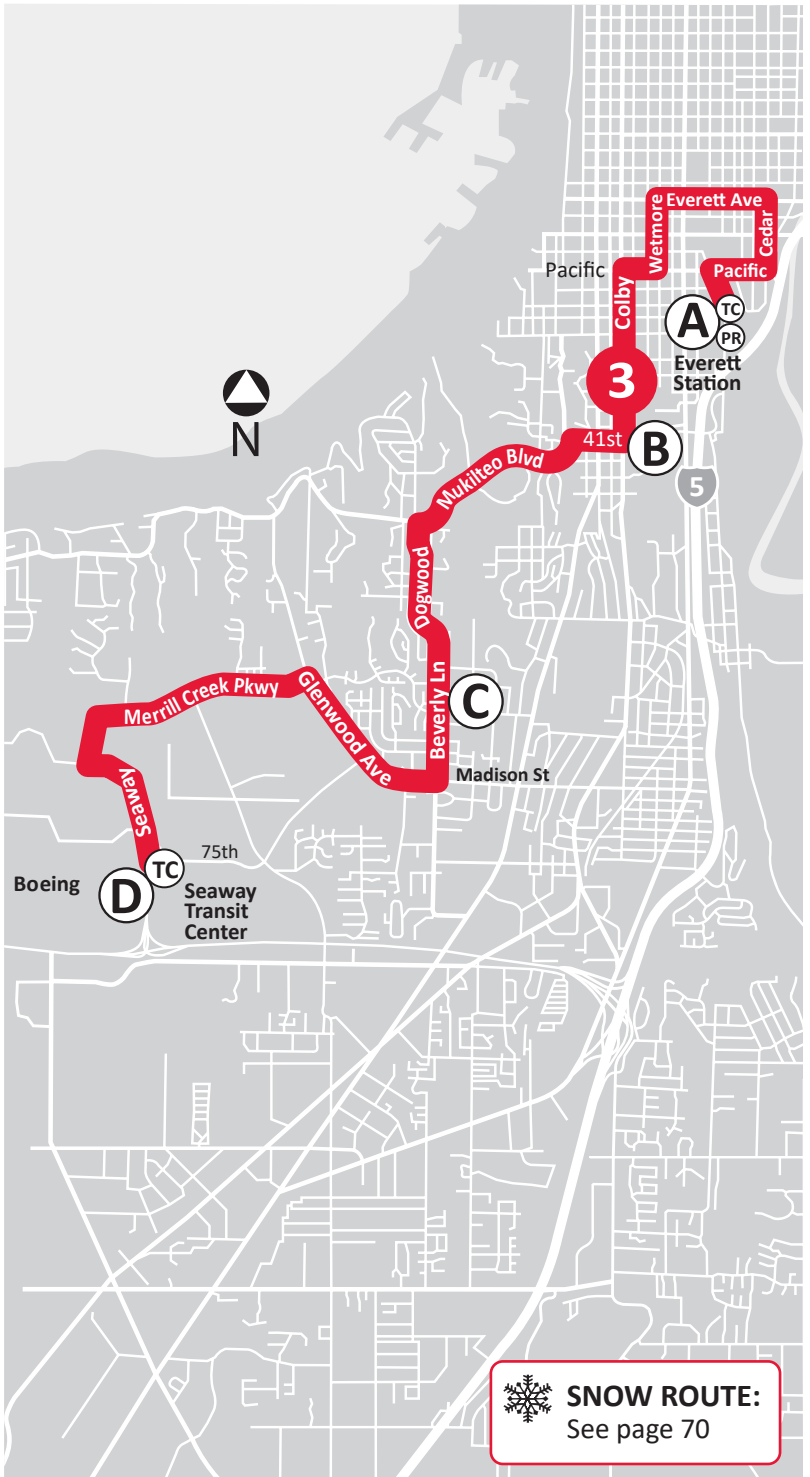
NORTH TO MALL STATION


(C) Mariner Park & Ride Bay 4	(B) 112th 1st Ave	(A) Mall Station
2106	6293	
9:57	10:01	10:08
10:42	10:46	10:53
11:27	11:31	11:38
12:12	12:16	12:23
12:57	1:01	1:08
1:42	1:46	1:53
2:27	2:31	2:38
3:07	3:11	3:18
3:57	4:01	4:08
4:42	4:46	4:53
5:27	5:31	5:38

Bold type denotes p.m. times



S to Seaway TC || N to Everett Station



 **SNOW ROUTE:**
See page 70

SOUTH TO SEAWAY TC

A	B	C	D
Everett Station Bay D4	41st Rucker	Beverly Ln Pecks	Seaway Transit Center
2441	1545	3500	
5:00	5:11	5:17	5:29
5:45	5:56	6:02	6:14
6:35	6:46	6:52	7:04
7:15	7:26	7:32	7:44
8:00	8:10	8:16	8:28
8:45	8:55	9:01	9:13
9:30	9:40	9:46	9:58
10:15	10:26	10:32	10:44
11:00	11:12	11:18	11:30
11:45	11:57	12:03	12:15
12:30	12:42	12:48	1:00
1:10	1:22	1:28	1:40
2:00	2:12	2:19	2:31
2:45	2:57	3:04	3:16
3:30	3:42	3:49	4:01
4:15	4:27	4:33	4:45
5:00	5:12	5:18	5:30
5:45	5:57	6:03	6:15
6:30	6:41	6:47	6:59
7:15	7:26	7:32	7:44

Bold type denotes p.m. times

NORTH TO EVERETT STATION

D	C	B	A
Seaway Transit Center Bay 9	Beverly Ln Pecks	41st Rucker	Everett Station
3189	3505	3020	
5:35	5:44	5:49	6:03
6:20	6:29	6:35	6:49
7:10	7:19	7:25	7:39
7:50	7:59	8:05	8:19
8:30	8:39	8:45	8:59
9:20	9:29	9:35	9:49
10:05	10:13	10:19	10:35
10:50	10:58	11:04	11:19
11:35	11:43	11:49	12:03
12:20	12:28	12:34	12:48
1:05	1:13	1:19	1:35
1:45	1:53	1:59	2:15
2:35	2:44	2:50	3:06
3:20	3:29	3:35	3:51
4:05	4:14	4:20	4:37
4:50	4:59	5:05	5:22
5:35	5:43	5:49	6:06
6:20	6:28	6:33	6:47
7:05	7:13	7:18	7:32
7:55	8:03	8:08	8:18

Bold type denotes p.m. times

SOUTH TO SEAWAY TC

(A) Everett Station Bay D4	(B) 41st Rucker	(C) Beverly Ln Pecks	(D) Seaway Transit Center
2441	1545	3500	
8:00	8:10	8:16	8:26
8:45	8:55	9:01	9:11
9:30	9:40	9:46	9:56
10:15	10:26	10:32	10:42
11:00	11:12	11:18	11:28
11:45	11:57	12:03	12:13
12:30	12:42	12:48	12:58
1:15	1:27	1:33	1:43
2:00	2:12	2:18	2:28
2:45	2:57	3:03	3:13
3:30	3:42	3:48	3:58
4:15	4:27	4:33	4:43
5:00	5:12	5:18	5:28
5:45	5:57	6:03	6:13
6:30	6:41	6:47	6:57
7:15	7:26	7:32	7:42

Bold type denotes p.m. times

NORTH TO EVERETT STATION

D Seaway Transit Center Bay 9	C Beverly Ln Pecks	B 41st Rucker	A Everett Station
3189	3505	3020	
8:35	8:43	8:49	9:03
9:20	9:28	9:34	9:48
10:05	10:13	10:19	10:36
10:50	10:58	11:04	11:21
11:35	11:43	11:49	12:06
12:20	12:28	12:34	12:48
1:05	1:13	1:19	1:38
1:50	1:58	2:04	2:23
2:35	2:44	2:50	3:09
3:20	3:29	3:35	3:51
4:05	4:13	4:19	4:36
4:50	4:58	5:04	5:21
5:35	5:43	5:49	6:09
6:20	6:28	6:34	6:54
7:05	7:13	7:19	7:39
7:55	8:03	8:09	8:19

Bold type denotes p.m. times

SOUTH TO SEAWAY TC

(A) Everett Station Bay D4	(B) 41st Rucker	(C) Beverly Ln Pecks	(D) Seaway Transit Center
2441	1545	3500	
10:00	10:11	10:17	10:27
10:45	10:56	11:02	11:12
11:30	11:41	11:47	11:57
12:10	12:21	12:27	12:37
1:00	1:11	1:17	1:27
1:45	1:56	2:02	2:12
2:30	2:41	2:47	2:57
3:15	3:26	3:32	3:42
4:00	4:12	4:18	4:28
4:45	4:57	5:03	5:13
5:30	5:42	5:48	5:58
6:15	6:27	6:33	6:43

NORTH TO EVERETT STATION

(D) Seaway Transit Center Bay 9	(C) Beverly Ln Pecks	(B) 41st Rucker	(A) Everett Station
3189	3505	3020	
10:35	10:43	10:49	11:07
11:20	11:28	11:34	11:52
12:05	12:13	12:19	12:36
12:45	12:53	12:59	1:16
1:35	1:43	1:49	2:06
2:20	2:29	2:35	2:52
3:05	3:14	3:20	3:37
3:50	3:59	4:05	4:22
4:35	4:43	4:49	5:05
5:20	5:28	5:34	5:50
6:05	6:13	6:19	6:35
6:50	6:58	7:04	7:20

Bold type denotes p.m. times

4

S to Everett Station || N to College Station



SOUTH TO EVERETT STATION

(A) College Station Bay C	(B) 6th Riverside	(C) Walnut 15th	(D) Everett Station
1053	1980	2115	
6:05	6:10	6:15	6:23
6:50	6:55	7:00	7:08
7:35	7:40	7:45	7:53
8:20	8:25	8:30	8:40
9:05	9:10	9:15	9:23
9:45	9:50	9:55	10:03
10:30	10:35	10:40	10:48
11:20	11:25	11:31	11:41
12:05	12:10	12:15	12:23
12:50	12:55	1:00	1:08
1:35	1:40	1:45	1:53
2:20	2:25	2:30	2:38
3:05	3:10	3:15	3:23
3:50	3:55	4:00	4:08
4:35	4:40	4:45	4:53
5:20	5:25	5:30	5:38

Bold type denotes p.m. trips

NORTH TO COLLEGE STATION

D Everett Station Bay D2	C Walnut 15th	B 6th Riverside	A College Station
2430	2120	1980	
6:05	6:11	6:18	6:26
6:50	6:56	7:02	7:10
7:35	7:41	7:47	7:55
8:20	8:26	8:32	8:40
9:05	9:11	9:17	9:25
9:45	9:51	9:57	10:05
10:35	10:41	10:47	10:57
11:20	11:26	11:32	11:40
12:10	12:16	12:22	12:30
12:50	12:56	1:02	1:10
1:35	1:41	1:47	1:55
2:20	2:26	2:32	2:40
3:05	3:11	3:17	3:25
3:50	3:56	4:02	4:10
4:35	4:41	4:47	4:55
5:20	5:26	5:32	5:40

SOUTH TO EVERETT STATION

(A) College Station Bay C	(B) 6th Riverside	(C) Walnut 15th	(D) Everett Station
1053	1980	2115	
8:30	8:35	8:39	8:47
9:35	9:40	9:44	9:52
10:30	10:35	10:39	10:47
11:35	11:40	11:44	11:52
12:30	12:35	12:39	12:50
1:30	1:35	1:39	1:47
2:30	2:35	2:39	2:47
3:30	3:35	3:39	3:47
4:30	4:35	4:39	4:47
5:35	5:40	5:44	5:52

NORTH TO COLLEGE STATION

(D) Everett Station Bay D2	(C) Walnut 15th	(B) 6th Riverside	(A) College Station
2430	2120	1980	
8:55	9:01	9:07	9:15
10:00	10:06	10:12	10:20
10:55	11:01	11:07	11:15
12:00	12:06	12:12	12:20
12:55	1:01	1:07	1:15
1:55	2:01	2:07	2:15
2:55	3:01	3:07	3:15
3:55	4:01	4:07	4:15
4:55	5:01	5:07	5:15
5:55	6:01	6:07	6:15

Bold type denotes p.m. times

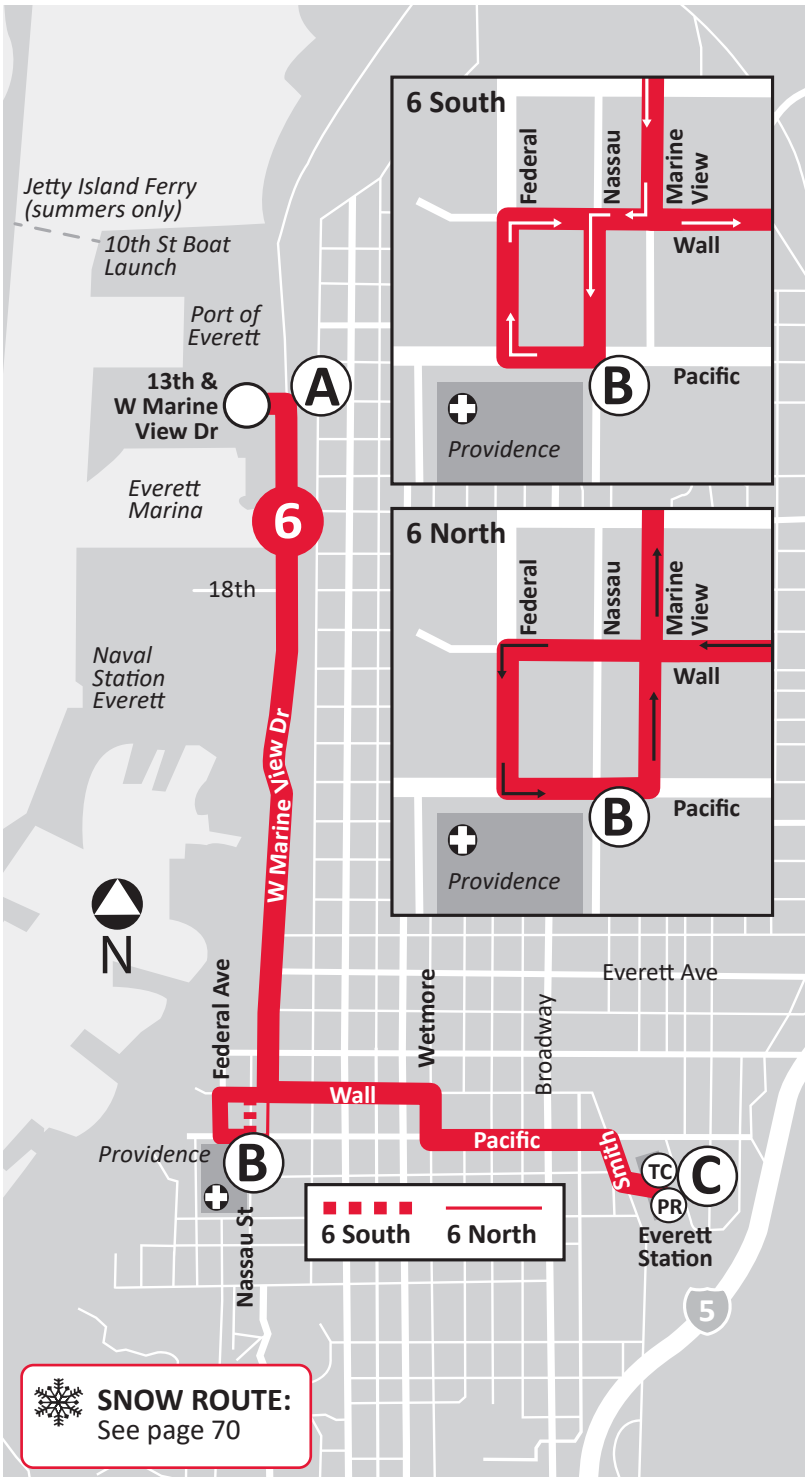
SOUTH TO EVERETT STATION

(A) College Station Bay C	(B) 6th Riverside	(C) Walnut 15th	(D) Everett Station
1053	1980	2115	
9:30	9:40	9:44	9:54
10:25	10:35	10:39	10:49
11:20	11:30	11:34	11:44
12:15	12:25	12:29	12:39
1:10	1:20	1:24	1:34
2:05	2:15	2:19	2:29
2:55	3:05	3:09	3:19
3:50	4:00	4:04	4:14
4:45	4:55	4:59	5:09
5:45	5:55	5:59	6:09

NORTH TO COLLEGE STATION

(D) Everett Station Bay D2	(C) Walnut 15th	(B) 6th Riverside	(A) College Station
2430	2120	1980	
9:00	9:06	9:11	9:19
9:55	10:01	10:06	10:14
10:55	11:01	11:06	11:14
11:45	11:51	11:56	12:04
12:40	12:46	12:51	12:59
1:35	1:41	1:46	1:54
2:30	2:36	2:41	2:49
3:25	3:31	3:36	3:44
4:20	4:26	4:31	4:39
5:15	5:21	5:26	5:34
5:55	6:01	6:06	6:14

Bold type denotes p.m. times



6

Monday – Friday

SOUTH TO EVERETT STATION

(A) 13th St W Marine View Dr	(B) Pacific Nassau	(C) Everett Station
1120	1390	
6:34	6:39	6:47
7:14	7:19	7:27
7:54	7:59	8:07
8:34	8:39	8:47
9:14	9:19	9:27
9:54	9:59	10:07
10:34	10:39	10:47
11:14	11:19	11:27
11:54	11:59	12:07
12:34	12:39	12:47
1:09	1:14	1:22
1:54	1:59	2:07
2:34	2:39	2:47
3:14	3:19	3:27
3:54	3:59	4:07
4:34	4:39	4:47
5:14	5:19	5:27
5:54	5:59	6:07

NORTH TO WATERFRONT

(C) Everett Station Bay D2	(B) Pacific Nassau	(A) 13th St W Marine View Dr
2430	1395	
6:20	6:27	6:32
7:00	7:07	7:12
7:40	7:47	7:52
8:20	8:27	8:32
9:00	9:07	9:12
9:40	9:47	9:52
10:20	10:27	10:32
11:00	11:07	11:12
11:40	11:47	11:52
12:20	12:27	12:32
12:55	1:02	1:07
1:40	1:47	1:52
2:20	2:27	2:32
3:00	3:07	3:12
3:40	3:47	3:52
4:20	4:27	4:32
5:00	5:07	5:12
5:40	5:47	5:52

Bold type denotes p.m. times

SOUTH TO EVERETT STATION

(A) 13th St W Marine View Dr	(B) Pacific Nassau	(C) Everett Station
1120	1390	
9:19	9:25	9:35
9:54	10:00	10:10
10:34	10:40	10:50
11:14	11:20	11:30
11:54	12:00	12:10
12:34	12:40	12:50
1:14	1:20	1:30
1:54	2:00	2:10
2:34	2:40	2:50
3:14	3:20	3:30
3:54	4:00	4:10
4:34	4:40	4:50
5:14	5:20	5:30

NORTH TO WATERFRONT

(C) Everett Station Bay D2	(B) Pacific Nassau	(A) 13th St W Marine View Dr
2430	1395	
9:05	9:12	9:17
9:40	9:47	9:52
10:20	10:27	10:32
11:00	11:07	11:12
11:40	11:47	11:52
12:20	12:27	12:32
1:00	1:07	1:12
1:40	1:47	1:52
2:20	2:27	2:32
3:00	3:07	3:12
3:40	3:47	3:52
4:20	4:27	4:32
5:00	5:07	5:12

Bold type denotes p.m. times

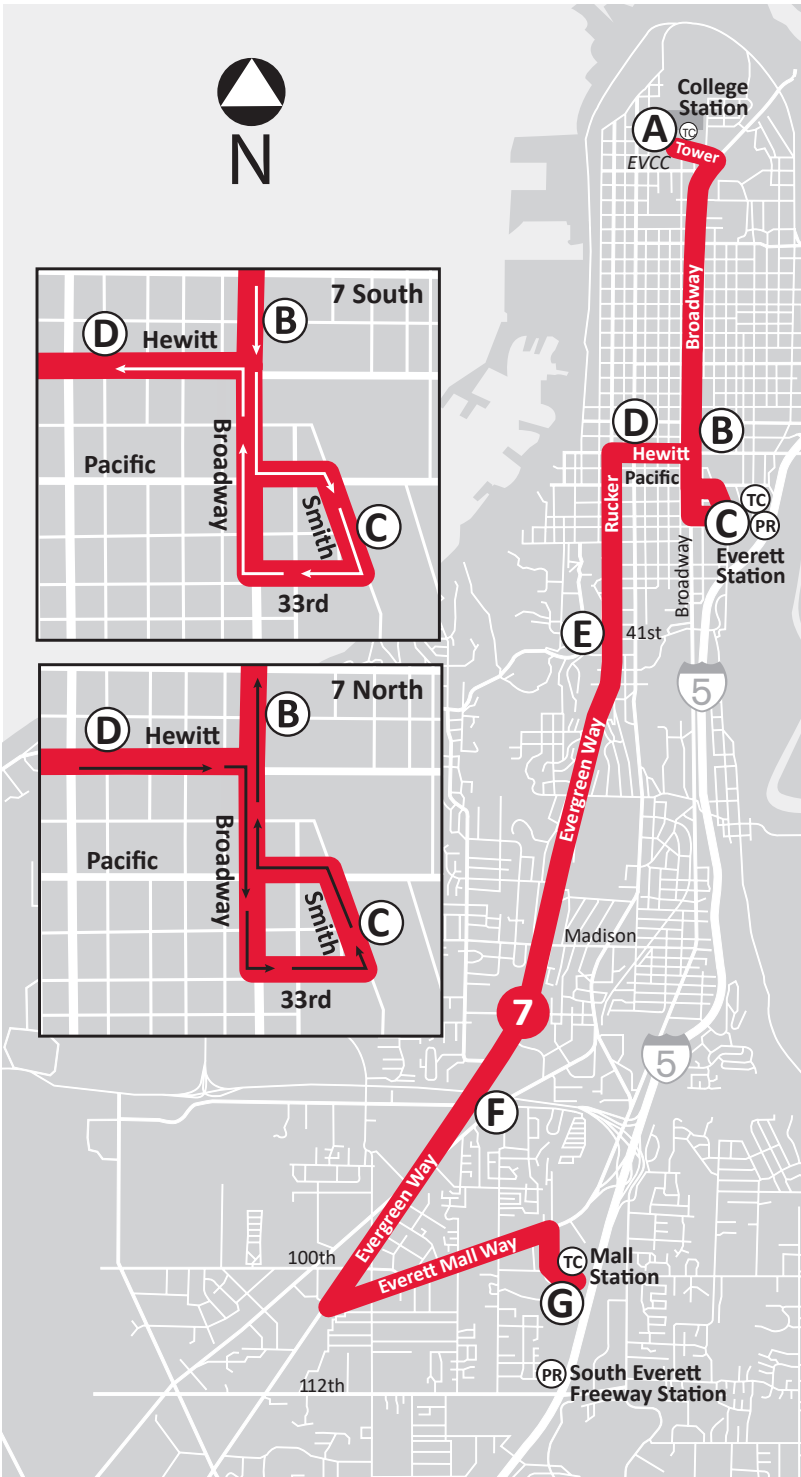
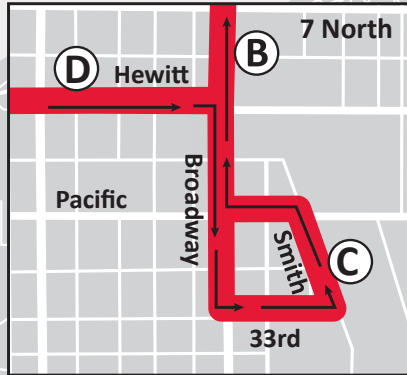
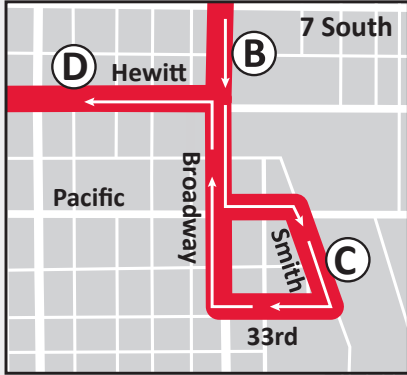
SOUTH TO EVERETT STATION

(A) 13th St W Marine View Dr	(B) Pacific Nassau	(C) Everett Station
1120	1390	
9:13	9:18	9:28
9:53	9:58	10:08
10:33	10:38	10:48
11:08	11:13	11:23
11:53	11:58	12:08
12:33	12:38	12:48
1:13	1:18	1:28
1:53	1:58	2:08
2:33	2:38	2:48
3:13	3:18	3:28
3:53	3:58	4:08
4:33	4:38	4:48
5:08	5:13	5:23

NORTH TO WATERFRONT

(C) Everett Station Bay D2	(B) Pacific Nassau	(A) 13th St W Marine View Dr
2430	1395	
9:00	9:06	9:11
9:40	9:46	9:51
10:20	10:26	10:31
10:55	11:01	11:06
11:40	11:46	11:51
12:20	12:26	12:31
1:00	1:06	1:11
1:40	1:46	1:51
2:20	2:26	2:31
3:00	3:06	3:11
3:40	3:46	3:51
4:20	4:26	4:31
4:55	5:01	5:06

Bold type denotes p.m. times



7 S to Mall Station || N to College Station

SOUTH TO MALL STATION

(A) College Station Bay F	(B) Broadway California	(C) Everett Station Bay F1	(D) Hewitt Wetmore	(E) Rucker 41st	(F) Evergreen Casino	(G) Mall Station
1056	9973	2340	1375	3010	5125	
5:00	5:07	5:10	5:14	5:19	5:28	5:42
5:30	5:37	5:40	5:44	5:49	5:58	6:12
6:00	6:07	6:10	6:14	6:19	6:28	6:43
6:30	6:37	6:40	6:44	6:49	6:59	7:14
7:00	7:07	7:10	7:15	7:21	7:31	7:46
7:30	7:37	7:40	7:45	7:51	8:01	8:16
8:00	8:07	8:12	8:17	8:23	8:33	8:48
8:15	8:22	8:27	8:32	8:38	8:48	9:03
8:30	8:37	8:42	8:47	8:53	9:03	9:18
8:45	8:52	8:57	9:02	9:08	9:18	9:33
9:00	9:07	9:12	9:17	9:23	9:33	9:48
9:15	9:22	9:27	9:32	9:38	9:48	10:03
9:30	9:37	9:42	9:47	9:53	10:03	10:18
9:45	9:52	9:57	10:02	10:08	10:18	10:33
10:00	10:07	10:12	10:17	10:23	10:34	10:49
10:15	10:22	10:27	10:32	10:38	10:49	11:04
10:30	10:37	10:42	10:47	10:53	11:04	11:19
10:45	10:52	10:57	11:02	11:08	11:19	11:34
11:00	11:07	11:12	11:17	11:23	11:34	11:49
11:15	11:22	11:27	11:32	11:38	11:49	12:06
11:30	11:37	11:42	11:47	11:53	12:04	12:21
11:45	11:52	11:57	12:02	12:08	12:20	12:37
12:00	12:07	12:12	12:17	12:23	12:35	12:52
12:15	12:22	12:27	12:32	12:38	12:50	1:07
12:30	12:37	12:42	12:48	12:54	1:06	1:23
12:45	12:52	12:57	1:03	1:09	1:21	1:38
1:00	1:07	1:12	1:18	1:24	1:36	1:53
1:15	1:22	1:27	1:33	1:39	1:51	2:08

continued on next page...

Bold type denotes p.m. times

SOUTH TO MALL STATION

(A) College Station Bay F	(B) Broadway California	(C) Everett Station Bay F1	(D) Hewitt Wetmore	(E) Rucker 41st	(F) Evergreen Casino	(G) Mall Station
1056	9973	2340	1375	3010	5125	
1:30	1:37	1:42	1:48	1:54	2:06	2:23
1:45	1:52	1:57	2:03	2:09	2:21	2:38
2:00	2:07	2:12	2:18	2:24	2:36	2:53
2:15	2:22	2:27	2:33	2:39	2:51	3:08
2:30	2:37	2:42	2:48	2:54	3:06	3:23
2:45	2:52	2:57	3:03	3:09	3:21	3:35
3:00	3:07	3:12	3:18	3:24	3:36	3:50
3:15	3:22	3:27	3:33	3:39	3:51	4:08
3:30	3:37	3:42	3:48	3:54	4:06	4:23
3:45	3:52	3:57	4:03	4:09	4:21	4:38
4:00	4:07	4:12	4:18	4:24	4:36	4:53
4:15	4:22	4:27	4:33	4:39	4:51	5:08
4:30	4:37	4:42	4:48	4:54	5:06	5:23
4:45	4:52	4:57	5:03	5:08	5:20	5:37
5:00	5:07	5:12	5:18	5:23	5:34	5:51
5:15	5:22	5:27	5:32	5:37	5:48	6:05
5:30	5:37	5:42	5:47	5:52	6:04	6:20
5:45	5:52	5:57	6:02	6:07	6:19	6:35
6:00	6:07	6:12	6:17	6:22	6:32	6:49
6:30	6:37	6:42	6:47	6:52	7:02	7:16
7:00	7:07	7:10	7:15	7:20	7:30	7:44
7:30	7:37	7:40	7:45	7:50	8:00	8:14
8:00	8:07	8:10	8:14	8:19	8:28	8:42
8:30	8:36	8:39	8:43	8:48	8:57	9:08
9:00	9:06	9:09	9:13	9:18	9:27	9:38
9:30	9:36	9:39	9:43	9:48	9:57	10:08
10:15	10:21	10:24	10:28	10:33	10:42	10:56

Bold type denotes p.m. times

NORTH TO COLLEGE STATION

G Mall Station Bay 1	F Evergreen Casino	E Rucker 39th	D Hewitt Wetmore	C Everett Station Bay E1	B Broadway 26th	A College Station
6395	5130	1537	1365	2445	2240	
5:30	5:40	5:51	5:55	6:01	6:04	6:15
6:00	6:09	6:18	6:22	6:28	6:31	6:42
6:30	6:40	6:49	6:53	6:59	7:02	7:13
7:00	7:10	7:19	7:23	7:29	7:32	7:43
7:30	7:40	7:49	7:53	7:59	8:02	8:13
7:45	7:55	8:04	8:08	8:14	8:17	8:28
8:00	8:10	8:19	8:23	8:29	8:32	8:43
8:15	8:26	8:35	8:40	8:46	8:49	9:00
8:30	8:41	8:50	8:55	9:01	9:04	9:15
8:45	8:56	9:05	9:10	9:16	9:19	9:30
9:00	9:11	9:20	9:25	9:32	9:36	9:47
9:15	9:26	9:35	9:40	9:47	9:51	10:02
9:30	9:40	9:49	9:54	10:01	10:05	10:16
9:45	9:55	10:04	10:09	10:16	10:20	10:31
10:00	10:10	10:19	10:24	10:31	10:35	10:46
10:15	10:25	10:34	10:39	10:46	10:50	11:03
10:30	10:41	10:50	10:55	11:02	11:06	11:17
10:45	10:57	11:06	11:11	11:18	11:22	11:33
11:00	11:12	11:23	11:28	11:35	11:39	11:50
11:15	11:27	11:38	11:43	11:50	11:54	12:05
11:30	11:42	11:53	11:58	12:05	12:09	12:20
11:45	11:58	12:09	12:14	12:21	12:25	12:36
12:00	12:13	12:24	12:29	12:36	12:40	12:51
12:15	12:28	12:39	12:44	12:51	12:55	1:07
12:30	12:43	12:55	1:00	1:07	1:11	1:23
12:45	12:58	1:10	1:15	1:22	1:26	1:38
1:00	1:13	1:25	1:30	1:37	1:41	1:53
1:15	1:28	1:40	1:45	1:52	1:56	2:08

continued on next page. . .

Bold type denotes p.m. times

NORTH TO COLLEGE STATION

G Mall Station Bay 1	F Evergreen Casino	E Rucker 39th	D Hewitt Wetmore	C Everett Station Bay E1	B Broadway 26th	A College Station
6395	5130	1537	1365	2445	2240	
1:30	1:43	1:55	2:00	2:07	2:11	2:23
1:45	1:58	2:10	2:15	2:22	2:26	2:38
2:00	2:13	2:26	2:31	2:38	2:42	2:55
2:15	2:28	2:40	2:45	2:52	2:56	3:09
2:30	2:43	2:55	3:00	3:07	3:11	3:24
2:45	2:58	3:10	3:15	3:22	3:26	3:39
3:00	3:13	3:25	3:30	3:37	3:41	3:54
3:15	3:28	3:40	3:45	3:52	3:56	4:09
3:30	3:43	3:55	4:00	4:07	4:11	4:24
3:45	3:58	4:11	4:16	4:23	4:27	4:40
4:00	4:13	4:25	4:30	4:37	4:41	4:54
4:15	4:28	4:40	4:45	4:52	4:56	5:09
4:30	4:43	4:55	5:00	5:07	5:11	5:24
4:45	4:58	5:10	5:15	5:22	5:26	5:39
5:00	5:14	5:26	5:31	5:38	5:41	5:54
5:15	5:29	5:41	5:46	5:53	5:56	6:09
5:30	5:44	5:55	6:00	6:07	6:10	6:23
5:45	5:59	6:10	6:15	6:22	6:25	6:38
6:00	6:13	6:24	6:29	6:35	6:38	6:51
6:30	6:43	6:54	6:59	7:04	7:07	7:19
7:00	7:13	7:23	7:27	7:33	7:36	7:47
7:30	7:41	7:51	7:55	8:01	8:04	8:15
8:00	8:11	8:21	8:25	8:31	8:34	8:45
8:30	8:41	8:50	8:54	9:00	9:03	9:14
9:00	9:10	9:19	9:23	9:29	9:32	9:40
9:30	9:40	9:49	9:53	9:59	10:02	10:10
10:15	10:25	10:34	10:38	10:44	10:47	10:58

Bold type denotes p.m. times

SOUTH TO MALL STATION

(A) College Station Bay F	(B) Broadway California	(C) Everett Station Bay F1	(D) Hewitt Wetmore	(E) Rucker 41st	(F) Evergreen Casino	(G) Mall Station
1056	9973	2340	1375	3010	5125	
7:00	7:06	7:09	7:13	7:18	7:28	7:45
8:00	8:06	8:10	8:14	8:19	8:29	8:46
8:30	8:36	8:40	8:44	8:49	8:59	9:16
9:00	9:06	9:10	9:15	9:20	9:30	9:45
9:30	9:37	9:41	9:46	9:52	10:02	10:17
10:00	10:07	10:11	10:16	10:22	10:33	10:48
10:30	10:37	10:41	10:46	10:52	11:03	11:20
11:00	11:07	11:11	11:16	11:22	11:33	11:48
11:20	11:27	11:31	11:36	11:42	11:53	12:09
11:40	11:47	11:51	11:56	12:02	12:14	12:31
12:00	12:07	12:11	12:16	12:22	12:34	12:51
12:20	12:27	12:31	12:36	12:42	12:54	1:11
12:40	12:47	12:51	12:56	1:02	1:14	1:30
1:00	1:07	1:11	1:16	1:22	1:34	1:50
1:20	1:27	1:31	1:36	1:42	1:54	2:10
1:40	1:47	1:51	1:56	2:02	2:14	2:31
2:00	2:07	2:11	2:16	2:22	2:34	2:51
2:20	2:28	2:32	2:37	2:43	2:55	3:12
2:40	2:48	2:52	2:57	3:03	3:15	3:32
3:00	3:07	3:11	3:16	3:21	3:33	3:50
3:20	3:27	3:31	3:36	3:41	3:53	4:10
3:40	3:47	3:51	3:56	4:01	4:13	4:30
4:00	4:07	4:11	4:16	4:22	4:34	4:50
4:30	4:37	4:41	4:46	4:52	5:04	5:20
5:00	5:07	5:11	5:16	5:22	5:34	5:50
5:30	5:38	5:42	5:47	5:53	6:05	6:21
6:00	6:07	6:11	6:15	6:20	6:30	6:47
6:30	6:37	6:41	6:45	6:50	7:00	7:17
7:00	7:07	7:10	7:14	7:19	7:29	7:46
7:30	7:37	7:40	7:44	7:49	7:59	8:16
8:00	8:07	8:10	8:14	8:19	8:28	8:45
8:30	8:37	8:40	8:44	8:49	8:58	9:09
9:00	9:05	9:08	9:12	9:17	9:27	9:38

Bold type denotes p.m. times

NORTH TO COLLEGE STATION

G	F	E	D	C	B	A
Mall Station Bay 1	Evergreen Casino	Rucker 39th	Hewitt Wetmore	Everett Station Bay E1	Broadway 26th	College Station
6395	5130	1537	1365	2445	2240	
7:00	7:11	7:20	7:24	7:30	7:33	7:43
8:00	8:11	8:20	8:24	8:30	8:33	8:47
8:30	8:41	8:50	8:54	9:00	9:03	9:17
9:00	9:11	9:20	9:24	9:30	9:34	9:48
9:30	9:41	9:50	9:54	10:00	10:04	10:18
10:00	10:11	10:20	10:24	10:30	10:34	10:48
10:30	10:40	10:49	10:54	11:00	11:04	11:18
11:00	11:12	11:23	11:28	11:34	11:38	11:49
11:20	11:32	11:43	11:48	11:54	11:58	12:09
11:40	11:52	12:03	12:08	12:14	12:18	12:29
12:00	12:13	12:24	12:29	12:35	12:39	12:50
12:20	12:33	12:44	12:49	12:55	12:59	1:13
12:40	12:53	1:04	1:09	1:15	1:19	1:33
1:00	1:13	1:24	1:29	1:35	1:39	1:53
1:20	1:33	1:44	1:49	1:55	1:59	2:13
1:40	1:53	2:04	2:09	2:15	2:19	2:33
2:00	2:13	2:24	2:29	2:35	2:39	2:53
2:20	2:33	2:44	2:49	2:55	2:59	3:13
2:40	2:53	3:04	3:09	3:15	3:19	3:33
3:00	3:13	3:24	3:29	3:35	3:39	3:53
3:20	3:33	3:44	3:49	3:55	3:59	4:13
3:40	3:53	4:04	4:09	4:15	4:19	4:33
4:00	4:13	4:24	4:29	4:35	4:39	4:53
4:30	4:43	4:54	4:59	5:05	5:09	5:21
5:00	5:13	5:24	5:29	5:35	5:38	5:48
5:30	5:43	5:54	5:59	6:05	6:08	6:18
6:00	6:13	6:23	6:27	6:33	6:36	6:46
6:30	6:42	6:52	6:56	7:01	7:04	7:18
7:00	7:12	7:22	7:26	7:32	7:35	7:49
7:30	7:41	7:51	7:55	8:01	8:04	8:18
8:00	8:11	8:21	8:25	8:30	8:33	8:43
8:30	8:41	8:50	8:54	8:59	9:02	9:12
9:00	9:10	9:19	9:23	9:27	9:30	9:38
9:15	9:25	9:34	9:38	9:42	9:45	9:53

Bold type denotes p.m. times

SOUTH TO MALL STATION

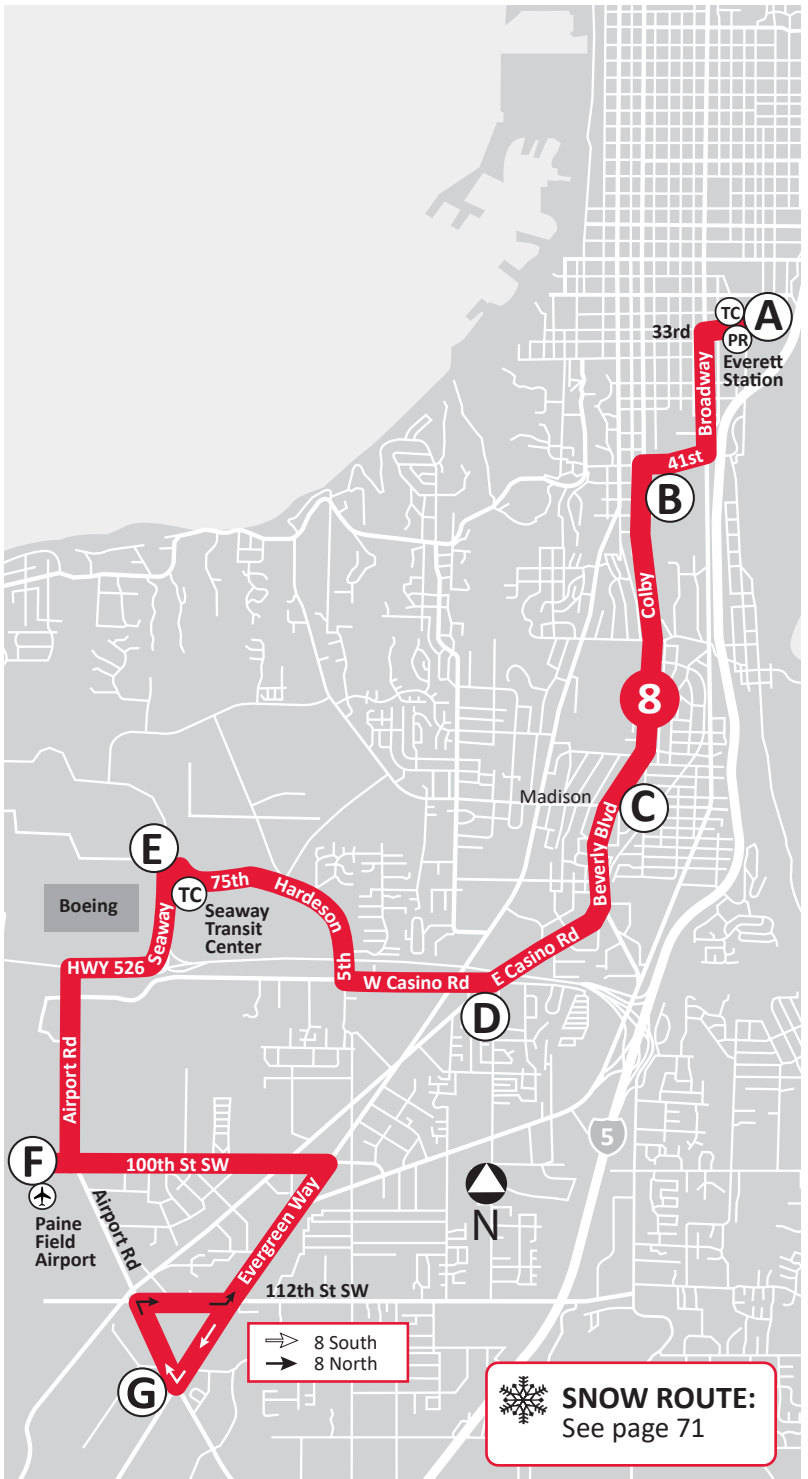
A	B	C	D	E	F	G
College Station Bay F	Broadway California	Everett Station Bay F1	Hewitt Wetmore	Rucker 41st	Evergreen Casino	Mall Station
1056	9973	2340	1375	3010	5125	
7:00	7:07	7:10	7:14	7:19	7:28	7:42
8:00	8:07	8:10	8:14	8:19	8:28	8:40
9:00	9:07	9:11	9:16	9:22	9:32	9:46
10:00	10:07	10:11	10:16	10:22	10:32	10:46
10:30	10:37	10:41	10:46	10:52	11:02	11:16
11:00	11:07	11:11	11:16	11:22	11:32	11:44
11:30	11:37	11:41	11:46	11:52	12:02	12:16
12:00	12:07	12:11	12:16	12:22	12:33	12:47
12:30	12:37	12:41	12:46	12:52	1:03	1:17
1:00	1:07	1:11	1:16	1:22	1:33	1:47
1:30	1:37	1:41	1:46	1:52	2:03	2:17
2:00	2:07	2:11	2:17	2:23	2:34	2:48
2:30	2:37	2:41	2:46	2:52	3:03	3:17
3:00	3:05	3:09	3:14	3:20	3:31	3:43
3:30	3:37	3:41	3:46	3:52	4:03	4:17
4:00	4:07	4:11	4:16	4:22	4:33	4:47
4:30	4:37	4:41	4:46	4:52	5:03	5:17
5:00	5:07	5:11	5:16	5:22	5:32	5:46
5:30	5:36	5:40	5:44	5:50	6:00	6:14
6:00	6:06	6:10	6:14	6:20	6:30	6:44
6:30	6:36	6:40	6:44	6:50	7:00	7:14
7:00	7:06	7:10	7:14	7:19	7:28	7:42
8:00	8:06	8:09	8:13	8:18	8:27	8:41
9:00	9:05	9:08	9:12	9:17	9:26	9:40

Bold type denotes p.m. times

NORTH TO COLLEGE STATION

G Mall Station Bay 1	F Evergreen Casino	E Rucker 39th	D Hewitt Wetmore	C Everett Station Bay E1	B Broadway 26th	A College Station
6395	5130	1537	1365	2445	2240	
7:00	7:08	7:15	7:19	7:24	7:27	7:42
8:00	8:10	8:17	8:21	8:26	8:29	8:40
9:00	9:10	9:19	9:23	9:28	9:32	9:43
10:00	10:11	10:20	10:24	10:29	10:33	10:45
10:30	10:41	10:50	10:54	10:59	11:03	11:17
11:00	11:12	11:22	11:26	11:31	11:35	11:46
11:30	11:42	11:52	11:56	12:01	12:05	12:16
12:00	12:12	12:22	12:26	12:31	12:35	12:46
12:30	12:42	12:52	12:56	1:01	1:05	1:16
1:00	1:12	1:22	1:26	1:31	1:35	1:47
1:30	1:43	1:53	1:58	2:04	2:08	2:20
2:00	2:13	2:23	2:28	2:34	2:38	2:52
2:30	2:43	2:54	2:59	3:05	3:09	3:23
3:00	3:12	3:23	3:28	3:34	3:38	3:52
3:30	3:42	3:52	3:57	4:03	4:07	4:21
4:00	4:12	4:22	4:27	4:32	4:36	4:50
4:30	4:42	4:52	4:57	5:02	5:06	5:20
5:00	5:12	5:22	5:27	5:32	5:36	5:50
5:30	5:42	5:52	5:57	6:02	6:06	6:20
6:00	6:11	6:21	6:25	6:31	6:35	6:47
6:30	6:41	6:51	6:55	7:00	7:04	7:16
7:00	7:11	7:20	7:24	7:29	7:32	7:44
8:00	8:11	8:20	8:24	8:28	8:31	8:43
9:00	9:10	9:19	9:23	9:27	9:30	9:42

Bold type denotes p.m. times



 **SNOW ROUTE:**
See page 71

SOUTH TO AIRPORT RD

(A) Everett Station Bay D4	(B) Colby Ave 41st St	(C) Beverly Blvd Madison	(D) Casino Evergreen	(E) 75th St Seaway Blvd	(F) Paine Field Airport	(G) Airport Evergreen
2441	3000	4130	5120	3680	7030	
5:00	5:04	5:08	5:12	5:17	5:24	5:34
6:00	6:04	6:08	6:12	6:17	6:24	6:34
7:00	7:04	7:08	7:13	7:18	7:25	7:35
8:00	8:04	8:08	8:13	8:18	8:25	8:35
9:00	9:04	9:08	9:13	9:18	9:25	9:35
10:00	10:05	10:09	10:14	10:19	10:26	10:36
11:00	11:05	11:09	11:14	11:19	11:26	11:36
12:00	12:05	12:09	12:14	12:19	12:26	12:36
1:00	1:05	1:09	1:14	1:19	1:26	1:36
2:00	2:05	2:09	2:15	2:21	2:28	2:39
3:00	3:05	3:09	3:14	3:20	3:27	3:37
4:00	4:05	4:09	4:14	4:20	4:27	4:37
5:00	5:05	5:09	5:14	5:20	5:27	5:37
6:00	6:05	6:09	6:14	6:19	6:26	6:36
7:00	7:05	7:09	7:14	7:19	7:26	7:36

Bold type denotes p.m. times

NORTH TO EVERETT STATION

G Airport Evergreen	F Paine Field Airport	E 75th St Seaway Blvd*	D Casino Evergreen	C Beverly Blvd Madison	B Colby Ave 43rd St	A Everett Station
5288	7030	3473	5115	4120	3260	
5:45	5:55	6:00	6:05	6:09	6:13	6:23
6:45	6:56	7:01	7:06	7:11	7:15	7:25
7:45	7:56	8:01	8:06	8:11	8:15	8:25
8:45	8:56	9:01	9:06	9:11	9:15	9:25
9:45	9:56	10:01	10:06	10:11	10:15	10:25
10:45	10:56	11:01	11:06	11:11	11:15	11:25
11:45	11:56	12:01	12:06	12:11	12:15	12:25
12:45	12:56	1:01	1:06	1:11	1:15	1:25
1:45	1:56	2:01	2:07	2:13	2:17	2:27
2:45	2:56	3:01	3:07	3:13	3:17	3:27
3:45	3:57	4:02	4:08	4:14	4:18	4:28
4:45	4:56	5:01	5:06	5:11	5:15	5:25
5:45	5:56	6:01	6:06	6:11	6:15	6:25
6:45	6:56	7:01	7:06	7:11	7:15	7:25
7:45	7:56	8:01	8:06	8:11	8:15	8:25

Bold type denotes p.m. times

*Seaway Transit Center Bay 12

SOUTH TO AIRPORT RD

(A) Everett Station Bay D4	(B) Colby Ave 41st St	(C) Beverly Blvd Madison	(D) Casino Evergreen	(E) 75th St Seaway Blvd	(F) Paine Field Airport	(G) Airport Evergreen
2441	3000	4130	5120	3680	7030	
8:00	8:04	8:08	8:13	8:18	8:25	8:35
9:00	9:04	9:08	9:13	9:18	9:25	9:35
10:00	10:05	10:09	10:14	10:19	10:26	10:36
11:00	11:05	11:09	11:14	11:19	11:26	11:36
12:00	12:05	12:09	12:14	12:19	12:26	12:36
1:00	1:05	1:09	1:14	1:19	1:26	1:36
2:00	2:05	2:09	2:14	2:19	2:26	2:36
3:00	3:05	3:09	3:14	3:19	3:26	3:36
4:00	4:05	4:09	4:14	4:19	4:26	4:36
5:00	5:05	5:09	5:14	5:19	5:26	5:36
6:00	6:05	6:09	6:14	6:19	6:26	6:36
7:00	7:05	7:09	7:14	7:19	7:26	7:36

NORTH TO EVERETT STATION

(G) Airport Evergreen	(F) Paine Field Airport	(E) 75th St Seaway Blvd*	(D) Casino Evergreen	(C) Beverly Blvd Madison	(B) Colby Ave 43rd St	(A) Everett Station
5288	7030	3473	5115	4120	3260	
8:40	8:51	8:56	9:01	9:06	9:10	9:18
9:45	9:56	10:01	10:06	10:11	10:15	10:23
10:40	10:51	10:56	11:01	11:06	11:10	11:18
11:45	11:56	12:01	12:06	12:11	12:15	12:23
12:45	12:56	1:01	1:06	1:11	1:15	1:23
1:45	1:56	2:01	2:06	2:11	2:15	2:26
2:45	2:56	3:01	3:06	3:11	3:15	3:26
3:50	4:01	4:06	4:11	4:16	4:20	4:31
4:45	4:56	5:01	5:06	5:11	5:15	5:26
5:45	5:56	6:01	6:06	6:11	6:15	6:23
6:45	6:56	7:01	7:06	7:11	7:15	7:23
7:45	7:56	8:01	8:06	8:11	8:15	8:23

Bold type denotes p.m. times

*Seaway Transit Center Bay 12

SOUTH TO AIRPORT RD

(A) Everett Station Bay D4	(B) Colby Ave 41st St	(C) Beverly Blvd Madison	(D) Casino Evergreen	(E) 75th St Seaway Blvd	(F) Paine Field Airport	(G) Airport Evergreen
2441	3000	4130	5120	3680	7030	
10:00	10:04	10:08	10:13	10:18	10:24	10:34
11:00	11:04	11:08	11:13	11:18	11:24	11:34
12:00	12:04	12:08	12:13	12:18	12:24	12:34
1:00	1:04	1:08	1:13	1:18	1:24	1:34
2:00	2:04	2:08	2:13	2:18	2:24	2:34
3:05	3:09	3:13	3:18	3:23	3:29	3:39
4:00	4:04	4:08	4:13	4:18	4:24	4:34
5:00	5:04	5:08	5:13	5:18	5:24	5:34
6:05	6:09	6:13	6:18	6:23	6:29	6:39

NORTH TO EVERETT STATION

(G) Airport Evergreen	(F) Paine Field Airport	(E) 75th St Seaway Blvd*	(D) Casino Evergreen	(C) Beverly Blvd Madison	(B) Colby Ave 43rd St	(A) Everett Station
5288	7030	3473	5115	4120	3260	
10:45	10:55	11:00	11:05	11:10	11:13	11:21
11:45	11:55	12:00	12:05	12:10	12:13	12:21
12:45	12:55	1:00	1:05	1:10	1:13	1:21
1:45	1:55	2:00	2:05	2:10	2:13	2:21
2:45	2:55	3:00	3:05	3:10	3:13	3:21
3:45	3:55	4:00	4:05	4:10	4:13	4:21
4:45	4:55	5:00	5:05	5:10	5:13	5:21
5:45	5:55	6:00	6:05	6:10	6:13	6:21
6:50	7:00	7:05	7:10	7:15	7:18	7:26

Bold type denotes p.m. times

*Seaway Transit Center Bay 12

E to Mall Station || W to Seaway TC



EAST TO MALL STATION

(A) Seaway Transit Center Bay 8	(B) W Casino Rd Airport	(C) E Casino Rd Evergreen	(D) Mall Station
3188	5005	5115	
5:55	5:59	6:05	6:14
6:55	6:59	7:05	7:14
7:55	7:59	8:05	8:14
8:30	8:34	8:40	8:49
9:20	9:24	9:31	9:40
10:05	10:09	10:15	10:24
10:50	10:54	11:00	11:09
11:35	11:39	11:45	11:54
12:20	12:24	12:30	12:39
1:05	1:09	1:15	1:24
1:50	1:54	2:00	2:09
2:40	2:44	2:50	2:59
3:15	3:19	3:25	3:36
4:05	4:09	4:15	4:24
4:45	4:49	4:55	5:04
5:35	5:39	5:45	5:54
6:20	6:24	6:29	6:38
7:05	7:09	7:14	7:23
7:55	7:59	8:04	8:13
8:25	8:29	8:34	8:43
9:25	9:29	9:34	9:43

Bold type denotes p.m. times

WEST TO SEAWAY TC

D	C	B	A
Mall Station Bay 2	E Casino Rd Evergreen	W Casino Rd Airport	Seaway Transit Center
6394	5120	5000	
5:30	5:37	5:42	5:46
6:30	6:37	6:42	6:45
7:30	7:37	7:42	7:46
8:05	8:12	8:17	8:21
9:00	9:07	9:12	9:16
9:40	9:47	9:52	9:56
10:25	10:32	10:37	10:41
11:10	11:18	11:23	11:27
11:55	12:03	12:08	12:12
12:45	12:53	12:58	1:02
1:25	1:33	1:38	1:42
2:15	2:25	2:30	2:34
2:55	3:05	3:11	3:15
3:40	3:48	3:54	3:58
4:20	4:29	4:35	4:39
5:10	5:18	5:24	5:28
5:55	6:04	6:10	6:14
6:40	6:49	6:54	6:58
7:30	7:37	7:42	7:46
8:00	8:07	8:12	8:16
9:00	9:07	9:12	9:16
10:00	10:07	10:12	10:16

Bold type denotes p.m. times

EAST TO MALL STATION

(A) Seaway Transit Center Bay 8	(B) W Casino Rd Airport	(C) E Casino Rd Evergreen	(D) Mall Station
3188	5005	5115	
8:30	8:34	8:40	8:49
9:20	9:24	9:30	9:39
10:05	10:09	10:14	10:23
10:50	10:54	10:59	11:08
11:35	11:39	11:45	11:54
12:20	12:24	12:30	12:39
1:05	1:09	1:15	1:28
1:50	1:54	2:00	2:09
2:35	2:39	2:45	2:54
3:15	3:19	3:25	3:34
4:05	4:09	4:15	4:24
4:50	4:54	5:00	5:09
5:35	5:39	5:45	5:54
6:20	6:24	6:29	6:38
7:05	7:09	7:14	7:23
7:55	7:59	8:04	8:13

Bold type denotes p.m. times

WEST TO SEAWAY TC

D	C	B	A
Mall Station Bay 2	E Casino Rd Evergreen	W Casino Rd Airport	Seaway Transit Center
6394	5120	5000	
8:05	8:13	8:18	8:22
8:55	9:03	9:08	9:12
9:40	9:48	9:53	9:57
10:25	10:33	10:38	10:42
11:10	11:18	11:23	11:27
11:55	12:03	12:08	12:12
12:40	12:48	12:53	12:57
1:25	1:33	1:38	1:42
2:10	2:18	2:23	2:27
2:50	2:58	3:03	3:07
3:40	3:48	3:53	3:57
4:25	4:33	4:38	4:42
5:10	5:18	5:23	5:27
5:55	6:04	6:09	6:13
6:40	6:48	6:53	6:57
7:30	7:38	7:43	7:47

Bold type denotes p.m. times

EAST TO MALL STATION

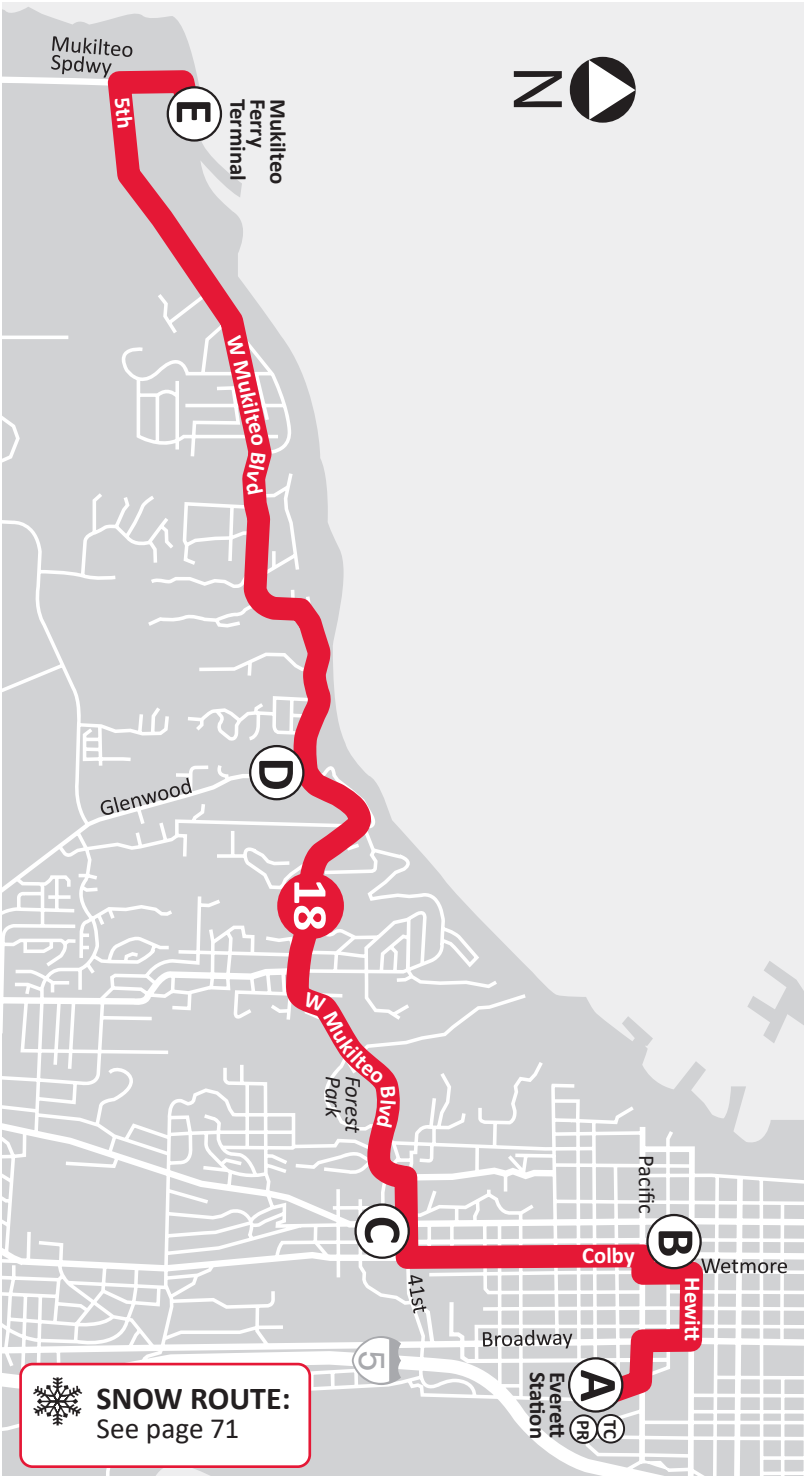
(A) Seaway Transit Center Bay 8	(B) W Casino Rd Airport	(C) E Casino Rd Evergreen	(D) Mall Station
3188	5005	5115	
9:40	9:44	9:49	9:59
10:25	10:29	10:34	10:44
11:25	11:29	11:34	11:44
12:15	12:19	12:24	12:34
1:05	1:09	1:14	1:24
1:50	1:54	1:59	2:09
2:40	2:44	2:49	2:59
3:30	3:34	3:39	3:49
4:20	4:24	4:29	4:39
5:10	5:14	5:19	5:29
6:05	6:09	6:14	6:24
6:50	6:54	6:59	7:09

WEST TO SEAWAY TC

(D) Mall Station Bay 2	(C) E Casino Rd Evergreen	(B) W Casino Rd Airport	(A) Seaway Transit Center
6394	5120	5000	
9:15	9:23	9:28	9:32
10:05	10:13	10:18	10:22
11:00	11:08	11:13	11:17
11:50	11:58	12:03	12:07
12:40	12:48	12:53	12:57
1:25	1:33	1:38	1:42
2:15	2:23	2:28	2:32
3:05	3:13	3:18	3:22
3:55	4:03	4:08	4:12
4:45	4:53	4:58	5:02
5:40	5:48	5:53	5:57
6:25	6:34	6:39	6:43

Bold type denotes p.m. times

W to Mukilteo || E to Everett Station



 **SNOW ROUTE:**
See page 71

WEST TO MUKILTEO FERRY

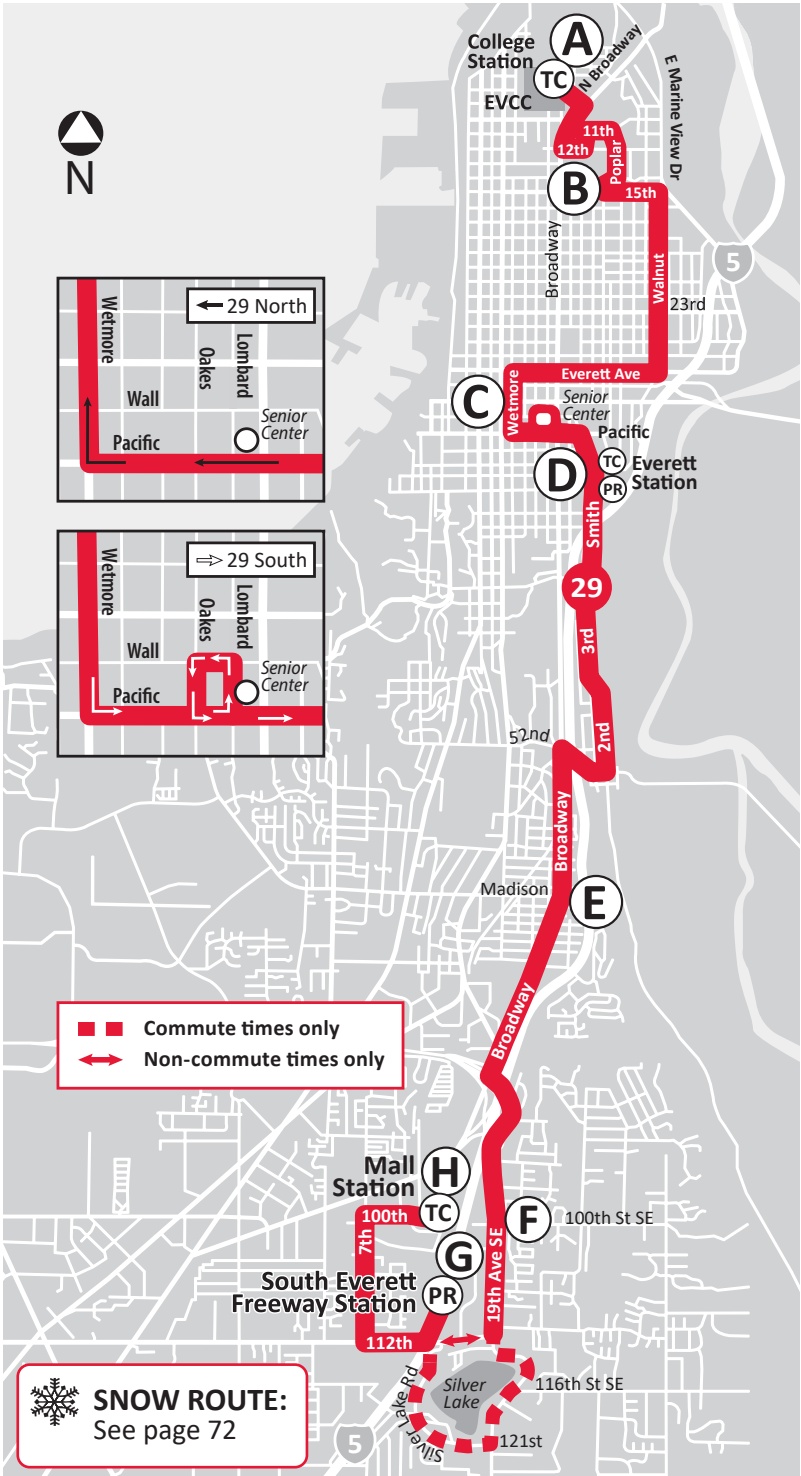
(A) Everett Station Bay I1	(C) 41st Rucker	(D) Mukilteo Blvd Glenwood	(E) Mukilteo Ferry Terminal
2450	1545	3110	
6:00	6:09	6:13	6:22
7:00	7:09	7:13	7:22
8:00	8:09	8:13	8:22
3:53	4:07	4:12	4:21
4:54	5:07	5:12	5:21
6:00	6:12	6:16	6:25

EAST TO EVERETT STATION

(E) Mukilteo Ferry Terminal Bay 2	(D) Mukilteo Blvd Glenwood	(C) 41st Rucker	(B) Wetmore Hewitt	(A) Everett Station
3265	3105	3020	1360	
5:35	5:45	5:49	5:54	6:00
6:30	6:40	6:44	6:49	6:55
7:30	7:40	7:44	7:49	7:55
8:30	8:40	8:44	8:49	8:55
4:30	4:40	4:44	4:49	4:55
5:30	5:40	5:44	5:49	5:55
6:30	6:40	6:44	6:49	6:55

Bold type denotes p.m. times
No Saturday or Sunday service

S to Mall Station || N to College Station



SOUTH TO MALL STATION

TRIP NOTES	(A) College Station Bay D	(B) 15th Fulton	(C) Wetmore Hewitt	(D) Everett Station Bay F1	(E) Broadway Madison	(F) 19th Ave 101st	(G) S Everett Fwy Stn Bay 1	(H) Mall Station
	1054	2100	1370	2340	4177	6377	6331	
SL	5:30	5:34	5:41	5:47	5:55	6:01	6:08	6:17
SL	6:00	6:04	6:12	6:18	6:26	6:32	6:39	6:48
SL	6:30	6:34	6:42	6:48	6:56	7:02	7:11	7:20
SL	7:00	7:04	7:12	7:18	7:26	7:32	7:41	7:50
SL	7:30	7:34	7:42	7:48	7:56	8:02	8:11	8:20
SL	8:00	8:04	8:12	8:18	8:26	8:32	8:41	8:50
SL	8:30	8:34	8:42	8:48	8:56	9:02	9:11	9:20
SL	9:00	9:04	9:12	9:19	9:27	9:34	9:43	9:52
SL	9:30	9:34	9:42	9:49	9:57	10:04	10:13	10:22
SL	10:00	10:04	10:12	10:19	10:27	10:34	10:41	10:49
	10:30	10:34	10:42	10:49	10:57	11:04	11:10	11:19
	11:00	11:04	11:12	11:19	11:27	11:34	11:40	11:49
	11:30	11:34	11:44	11:51	11:59	12:06	12:12	12:21
	12:00	12:04	12:12	12:19	12:27	12:34	12:40	12:49
	12:30	12:34	12:42	12:49	12:57	1:04	1:10	1:19
	1:00	1:04	1:12	1:19	1:27	1:34	1:40	1:49
	1:30	1:34	1:42	1:49	1:57	2:04	2:10	2:19
	2:00	2:04	2:12	2:19	2:27	2:34	2:40	2:49
	2:30	2:34	2:42	2:49	2:57	3:04	3:10	3:19
	2:55	2:59	3:07	3:14	3:22	3:29	3:35	3:44
SL	3:30	3:34	3:42	3:49	3:57	4:04	4:11	4:20
SL	4:00	4:04	4:12	4:19	4:27	4:34	4:41	4:50
SL	4:30	4:34	4:42	4:49	4:57	5:04	5:11	5:20
SL	5:00	5:04	5:12	5:19	5:27	5:33	5:40	5:49
SL	5:30	5:34	5:42	5:49	5:57	6:03	6:10	6:19
SL	6:00	6:04	6:12	6:18	6:26	6:32	6:39	6:48
SL	6:30	6:34	6:42	6:48	6:56	7:02	7:09	7:18
SL	7:00	7:04	7:12	7:18	7:26	7:32	7:39	7:48
SL	8:00	8:04	8:12	8:18	8:26	8:32	8:39	8:48
SL	9:00	9:04	9:11	9:17	9:25	9:31	9:40	9:49
SL	10:00	10:04	10:11	10:17	10:25	10:31	10:40	10:49

Bold type denotes p.m. times

SL - Serves Silver Lake loop. Serves 112th all other trips.

NORTH TO COLLEGE STATION

TRIP NOTES	(H) Mall Station Bay 1	(G) S Everett Fwy Stn Bay 4	(F) 19th Ave 100th	(E) Broadway Howard	(D) Everett Station Bay E1	(C) Wetmore Hewitt	(B) 15th Baker	(A) College Station
	6395	6332	6380	4185	2445	1360	2095	
SL	5:30	5:36	5:46	5:51	6:00	6:03	6:10	6:18
SL	6:00	6:06	6:16	6:21	6:30	6:33	6:40	6:48
SL	6:30	6:36	6:46	6:51	7:00	7:03	7:10	7:18
SL	7:00	7:06	7:16	7:21	7:30	7:33	7:40	7:48
SL	7:30	7:36	7:46	7:51	8:00	8:03	8:10	8:18
SL	8:00	8:06	8:16	8:21	8:30	8:33	8:40	8:48
SL	8:30	8:36	8:46	8:51	9:00	9:03	9:11	9:19
SL	9:00	9:06	9:16	9:21	9:30	9:34	9:42	9:50
SL	9:30	9:36	9:46	9:51	10:00	10:04	10:12	10:20
SL	10:00	10:06	10:16	10:21	10:30	10:34	10:42	10:50
SL	10:30	10:36	10:46	10:51	11:00	11:04	11:12	11:20
	11:00	11:06	11:13	11:18	11:27	11:31	11:39	11:47
	11:30	11:36	11:43	11:48	11:57	12:01	12:09	12:17
	12:00	12:06	12:13	12:18	12:27	12:31	12:39	12:47
	12:30	12:36	12:43	12:48	12:57	1:01	1:09	1:17
	1:00	1:07	1:14	1:19	1:28	1:32	1:40	1:48
	1:30	1:37	1:44	1:49	1:58	2:02	2:10	2:18
	2:00	2:07	2:14	2:20	2:29	2:33	2:41	2:49
	2:30	2:37	2:44	2:50	2:59	3:03	3:11	3:19
	3:00	3:07	3:14	3:20	3:30	3:34	3:43	3:51
	3:30	3:37	3:44	3:50	4:00	4:06	4:15	4:23
SL	4:00	4:07	4:19	4:25	4:35	4:39	4:48	4:56
SL	4:30	4:37	4:49	4:55	5:05	5:09	5:18	5:25
SL	5:00	5:07	5:19	5:25	5:35	5:39	5:48	5:55
SL	5:30	5:37	5:47	5:53	6:03	6:07	6:15	6:23
SL	6:00	6:07	6:17	6:22	6:31	6:35	6:43	6:51
SL	6:30	6:37	6:47	6:52	7:01	7:05	7:13	7:21
SL	7:00	7:06	7:16	7:21	7:30	7:34	7:42	7:50
SL	8:00	8:06	8:16	8:21	8:30	8:34	8:42	8:50
SL	9:00	9:06	9:15	9:20	9:29	9:33	9:41	9:49
SL	10:15	10:21	10:30	10:35	10:44	10:47	10:54	11:02

Bold type denotes p.m. times

SL - Serves Silver Lake loop. Serves 112th all other trips.

SOUTH TO MALL STATION

TRIP NOTES	(A) College Station Bay D	(B) 15th Fulton	(C) Wetmore Hewitt	(D) Everett Station Bay F1	(E) Broadway Madison	(F) 19th Ave 101st	(G) S Everett Fwy Stn Bay 1	(H) Mall Station
	1054	2100	1370	2340	4177	6377	6331	
SL	8:00	8:04	8:12	8:18	8:26	8:32	8:42	8:55
SL	8:45	8:49	8:57	9:03	9:11	9:17	9:27	9:40
SL	9:30	9:34	9:42	9:48	9:56	10:02	10:12	10:25
SL	10:15	10:19	10:27	10:33	10:41	10:47	10:57	11:10
	11:00	11:04	11:12	11:18	11:26	11:32	11:39	11:52
	11:45	11:49	11:57	12:04	12:12	12:18	12:25	12:38
	12:30	12:34	12:42	12:49	12:57	1:03	1:10	1:23
	1:15	1:19	1:27	1:34	1:42	1:48	1:55	2:08
	2:00	2:04	2:12	2:19	2:27	2:33	2:40	2:53
	2:45	2:49	2:57	3:04	3:12	3:18	3:25	3:38
SL	3:30	3:34	3:42	3:49	3:59	4:05	4:15	4:28
SL	4:15	4:19	4:27	4:34	4:44	4:50	5:00	5:13
SL	5:00	5:04	5:12	5:19	5:29	5:35	5:45	5:58
SL	5:45	5:49	5:57	6:04	6:12	6:18	6:28	6:41
SL	6:30	6:34	6:42	6:48	6:56	7:02	7:12	7:21
SL	7:15	7:19	7:27	7:33	7:41	7:47	7:57	8:06
SL	8:00	8:04	8:12	8:18	8:26	8:32	8:42	8:51

Bold type denotes p.m. times

SL - Serves Silver Lake loop. Serves 112th all other trips.

NORTH TO COLLEGE STATION

TRIP NOTES	(H) Mall Station Bay 1	(G) S Everett Fwy Stn Bay 4	(F) 19th Ave 100th	(E) Broadway Howard	(D) Everett Station Bay E1	(C) Wetmore Hewitt	(B) 15th Baker	(A) College Station
	6395	6332	6380	4185	2445	1360	2095	
SL	7:45	7:50	8:00	8:05	8:14	8:17	8:24	8:32
SL	8:30	8:35	8:45	8:50	8:59	9:02	9:10	9:18
SL	9:15	9:21	9:31	9:36	9:45	9:48	9:56	10:04
SL	10:00	10:06	10:16	10:21	10:30	10:33	10:41	10:49
SL	10:45	10:51	11:01	11:06	11:15	11:18	11:26	11:34
	11:30	11:36	11:43	11:49	11:58	12:01	12:09	12:17
	12:15	12:21	12:28	12:34	12:43	12:46	12:54	1:02
	1:00	1:06	1:13	1:19	1:28	1:31	1:39	1:47
	1:45	1:51	1:58	2:04	2:13	2:16	2:24	2:32
	2:30	2:36	2:43	2:49	2:58	3:01	3:09	3:17
SL	3:15	3:21	3:31	3:36	3:45	3:48	3:56	4:04
SL	4:00	4:06	4:16	4:21	4:30	4:33	4:42	4:50
SL	4:45	4:51	5:01	5:06	5:15	5:18	5:27	5:40
SL	5:30	5:36	5:46	5:51	6:00	6:03	6:11	6:19
SL	6:15	6:21	6:31	6:36	6:45	6:48	6:56	7:04
SL	7:00	7:06	7:16	7:21	7:30	7:33	7:41	7:49
SL	8:00	8:06	8:16	8:21	8:30	8:33	8:41	8:49

Bold type denotes p.m. times

SL - Serves Silver Lake loop. Serves 112th all other trips.

SOUTH TO MALL STATION

TRIP NOTES	(A) College Station Bay D	(B) 15th Fulton	(C) Wetmore Hewitt	(D) Everett Station Bay F1	(E) Broadway Madison	(F) 19th Ave 101st	(G) S Everett Fwy Stn Bay 1	(H) Mall Station
	1054	2100	1370	2340	4177	6377	6331	
SL	8:00	8:04	8:11	8:17	8:25	8:31	8:40	8:49
SL	8:45	8:49	8:56	9:02	9:10	9:16	9:25	9:34
SL	9:30	9:34	9:41	9:47	9:55	10:01	10:10	10:19
SL	10:15	10:19	10:27	10:33	10:41	10:47	10:56	11:04
SL	11:00	11:04	11:12	11:18	11:26	11:33	11:42	11:51
	11:45	11:49	11:57	12:03	12:11	12:18	12:24	12:33
	12:30	12:34	12:42	12:48	12:56	1:03	1:09	1:18
	1:15	1:19	1:27	1:33	1:41	1:48	1:54	2:03
	2:00	2:04	2:12	2:18	2:26	2:33	2:39	2:48
	2:50	2:54	3:02	3:08	3:16	3:23	3:29	3:38
	3:30	3:34	3:42	3:48	3:56	4:03	4:09	4:18
SL	4:15	4:19	4:27	4:33	4:41	4:48	4:58	5:07
SL	5:00	5:04	5:12	5:18	5:26	5:32	5:42	5:54
SL	5:45	5:49	5:57	6:03	6:11	6:17	6:26	6:35
SL	6:30	6:34	6:41	6:47	6:55	7:01	7:10	7:19
SL	7:15	7:19	7:26	7:32	7:40	7:46	7:55	8:04
SL	8:00	8:04	8:11	8:17	8:25	8:31	8:40	8:49

Bold type denotes p.m. times

SL - Serves Silver Lake loop. Serves 112th all other trips.

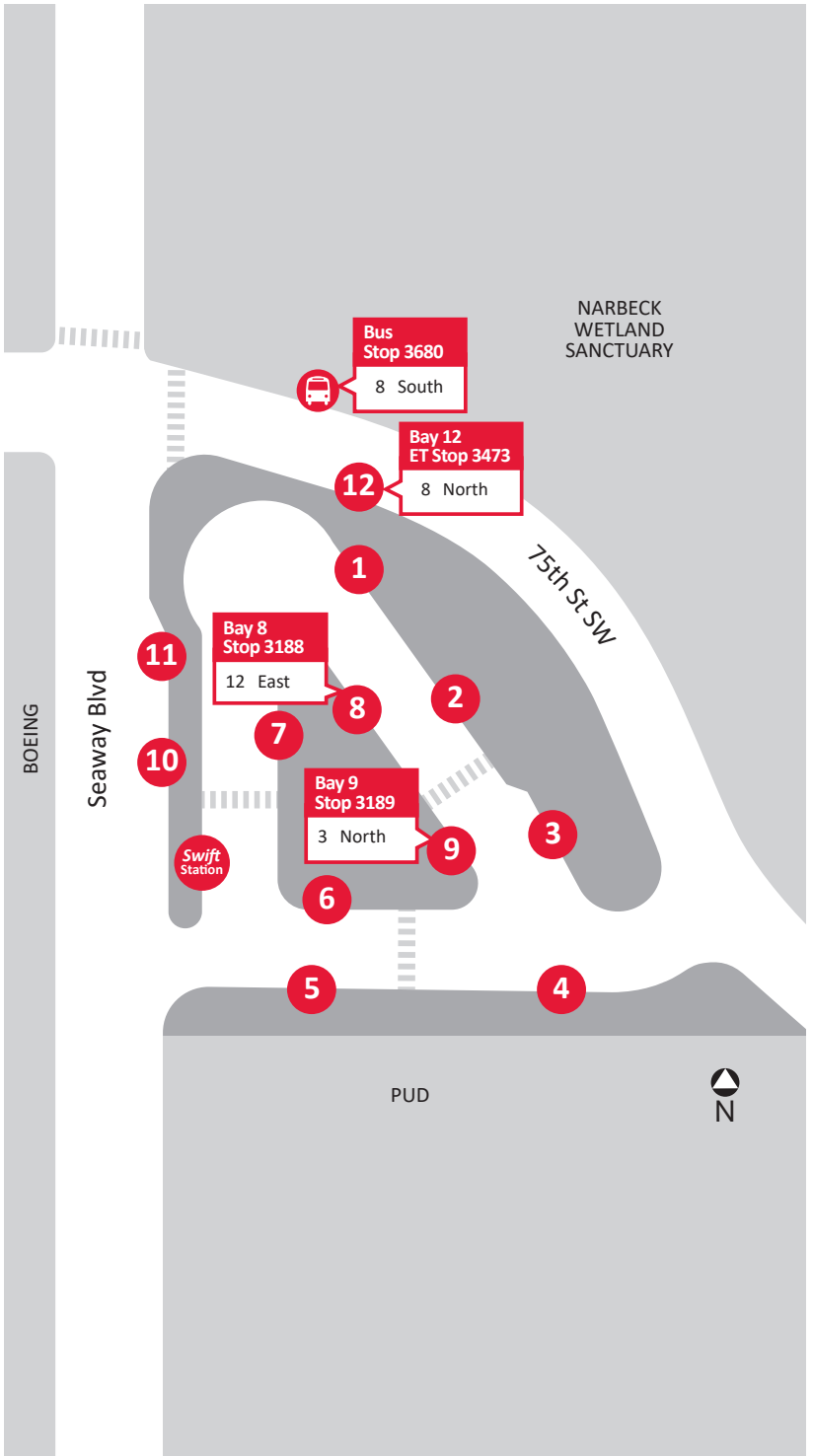
NORTH TO COLLEGE STATION

TRIP NOTES	(H) Mall Station Bay 1	(G) S Everett Fwy Stn Bay 4	(F) 19th Ave 100th	(E) Broadway Howard	(D) Everett Station Bay E1	(C) Wetmore Hewitt	(B) 15th Baker	(A) College Station
	6395	6332	6380	4185	2445	1360	2095	
SL	8:00	8:07	8:16	8:21	8:30	8:33	8:40	8:51
SL	8:45	8:52	9:01	9:06	9:15	9:18	9:25	9:36
SL	9:30	9:37	9:46	9:51	10:00	10:03	10:10	10:21
SL	10:15	10:22	10:32	10:37	10:46	10:49	10:56	11:07
SL	11:00	11:07	11:17	11:22	11:31	11:34	11:41	11:52
SL	11:45	11:52	12:02	12:07	12:16	12:19	12:26	12:37
	12:30	12:37	12:43	12:48	12:57	1:00	1:07	1:18
	1:15	1:22	1:28	1:33	1:42	1:45	1:52	2:03
	1:55	2:02	2:08	2:13	2:22	2:25	2:32	2:43
	2:45	2:52	2:58	3:03	3:12	3:15	3:22	3:33
	3:30	3:37	3:43	3:48	3:57	4:00	4:07	4:18
	4:15	4:22	4:28	4:33	4:42	4:45	4:52	5:03
SL	5:00	5:07	5:19	5:24	5:33	5:36	5:43	5:54
SL	5:45	5:52	6:04	6:09	6:18	6:21	6:28	6:39
SL	6:30	6:37	6:49	6:54	7:03	7:06	7:13	7:24
SL	7:15	7:22	7:31	7:36	7:45	7:48	7:55	8:06
SL	8:00	8:07	8:16	8:21	8:30	8:33	8:40	8:51

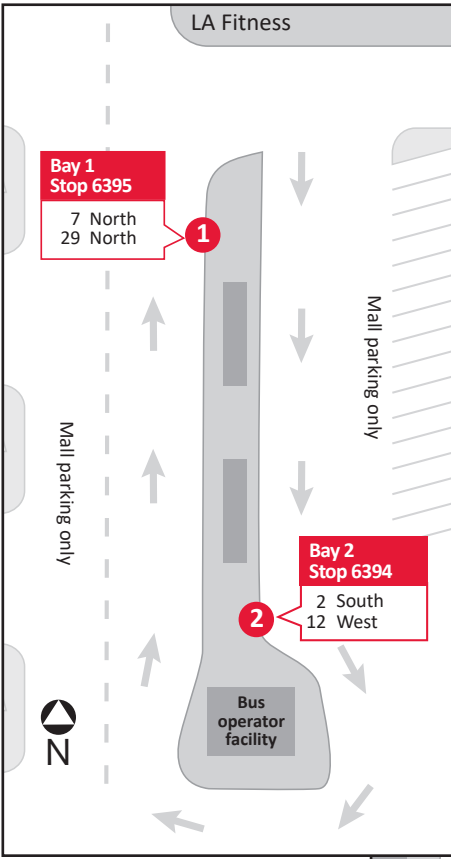
Bold type denotes p.m. times

SL - Serves Silver Lake loop. Serves 112th all other trips.

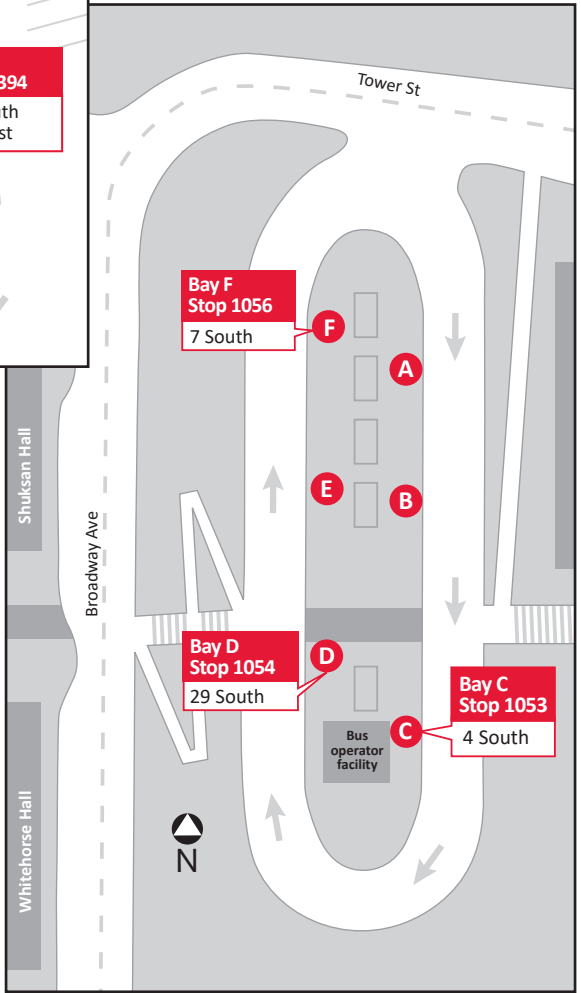
Seaway Transit Center



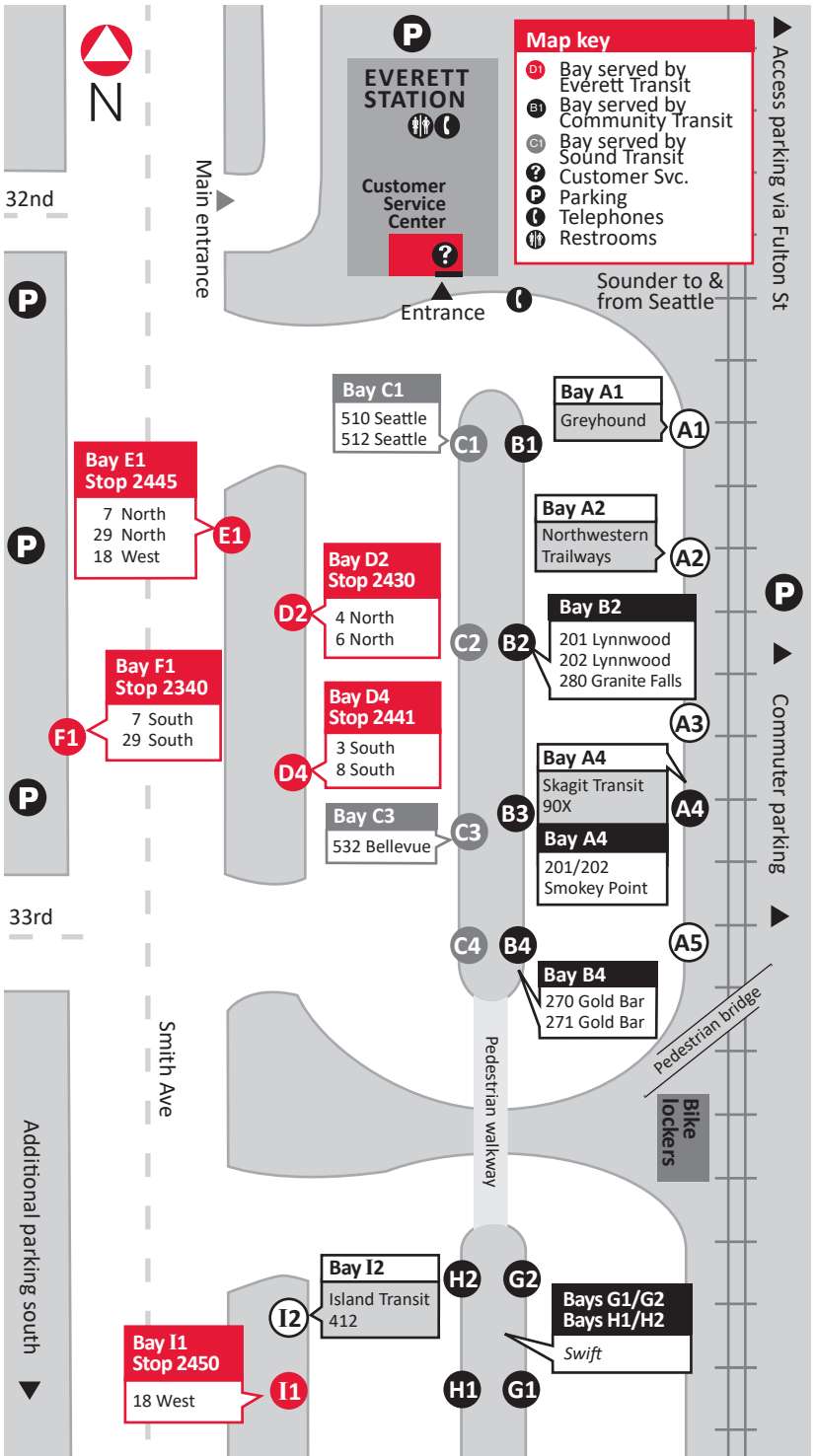
College Station



Mall Station



Everett Station





Snow routes & service

During snowfall or icy conditions, Everett Transit may use the route adjustments on the following pages.

How snow routes work:

- Snow routes will be determined on a system-wide basis, which means all routes that have a snow route option will be using it.
- Once declared, snow routes will most likely remain in effect for the rest of the day, unless conditions dramatically improve.

Please be aware:

- Routes not included here may be placed on a snow route depending on road conditions.
- Snow and icy conditions may cause delays to bus service even if routes are operating normally.
- Do NOT use Everett Transit Arrivals (ETA) when snow routes are in place. The times will not be accurate, as the system cannot be updated for the short timeframes of the detours.

Find up-to-date information at:

- **EverettTransit.org**, click on Rider Alerts. Sign up to receive rider alerts by text or email at everetttransit.org/alerts.
- **Facebook.com/Everett.Transit**
- **425-257-7777**



TIP: Be visible on dark, winter days with a flashlight.



TIP: Dress warmly, even a short wait can be dangerous.



TIP: Take an earlier trip, snow can cause slow traffic.

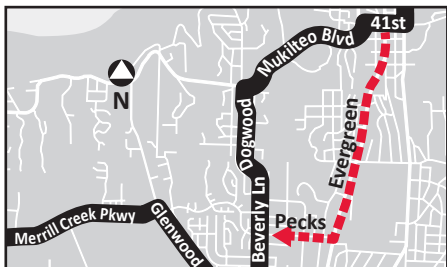


3



Snow route

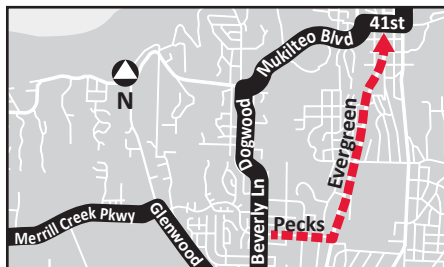
SOUTH



NO 41ST/MUKILTEO BLVD. THROUGH FOREST PARK

The bus will turn left onto Rucker, turn right onto Pecks, then turn left onto Beverly Ln. to resume its regular route.

NORTH



NO 41ST/MUKILTEO BLVD. THROUGH FOREST PARK

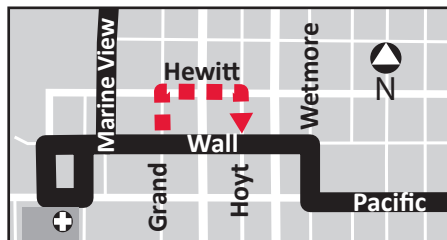
From Beverly Ln., the bus will turn right onto Pecks, turn left onto Evergreen, and will remain on Evergreen to 41st to resume its regular route.

6



Snow route

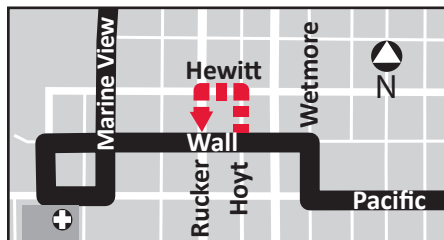
SOUTH



NO RUCKER TO HOYT ON WALL

From Wall, the bus will turn left onto Grand, turn right onto Hewitt, turn right onto Hoyt, then turn left onto Wall to resume its regular route.

NORTH



NO HOYT TO RUCKER ON WALL

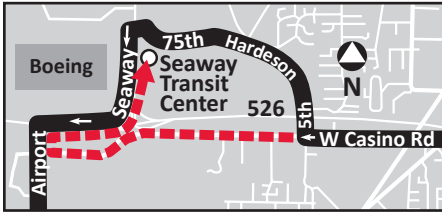
From Wall, the bus will turn right onto Hoyt, turn left on Hewitt, turn left on Rucker, and turn right onto Wall to resume its regular route.

Snow route



8

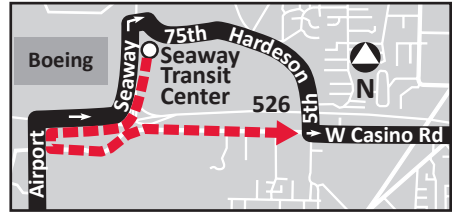
SOUTH



NO HARDESON/75TH

The bus will continue on W Casino Rd., turn right on Airport Rd., take HWY 526 to Seaway Blvd., and proceed to Seaway Transit Center. The bus will turn around and head down Seaway Blvd. and resume its regular route.

NORTH



NO HARDESON/75TH

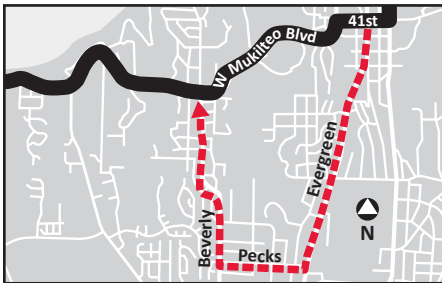
The bus will turn around at Seaway Transit Center, go back down Seaway Blvd. to HWY 526, and take Airport Rd. to W Casino Rd., where it will resume its regular route.

Snow route



18

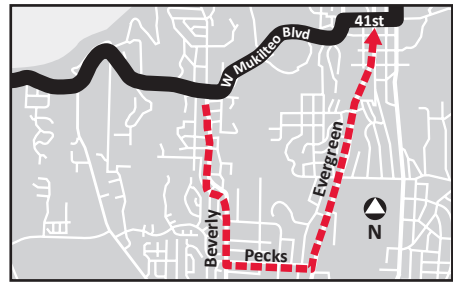
WEST



NO 41ST/MUKILTEO BLVD. THROUGH FOREST PARK

From 41st, the bus will turn left onto Rucker/Evergreen, turn right onto Pecks, turn right onto Beverly Ln., and turn left onto Mukilteo Blvd. to resume its regular route.

EAST

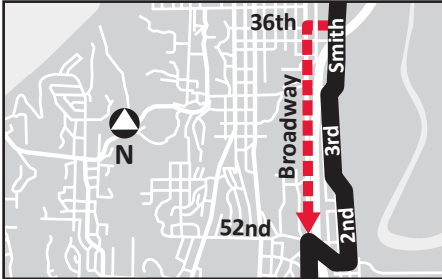


NO 41ST/MUKILTEO BLVD. THROUGH FOREST PARK

From Mukilteo Blvd., the bus will turn right onto Dogwood, turn left onto Pecks, turn left onto Evergreen, and turn right onto 41st to resume its regular route.



SOUTH



NO LOWELL

From Smith, the bus will turn right onto 36th, turn left onto Broadway, and will resume its regular route on Broadway.



TIP: Play it safe, stay back from the curb.



TIP: Pack a little patience.

NORTH



NO LOWELL

The bus will remain on Broadway to 36th, turn right onto 36th, and turn left onto Smith, and will resume its regular route.



TIP: Step carefully in the slippery snow.



SYSTEM MAP

March 2022

Routes

- 2** SOUTH to Mariner PR
NORTH to Mall Station
- 3** SOUTH to Seaway TC
NORTH to Everett Station
- 4** SOUTH to Everett Station
NORTH to College Station
- 6** SOUTH to Everett Station
NORTH to Waterfront
- 7** SOUTH to Mall Station
NORTH to College Station
- 8** SOUTH to Airport Rd.
NORTH to Everett Station
- 12** EAST to Mall Station
WEST to Seaway TC
- 18** WEST to Mukilteo
EAST to Everett Station
- 29** SOUTH to Mall Station
NORTH to College Station

Map key

- Transit Center
- Park & Ride
- Street
- Limited service (a.m. & p.m. peak only)
- Point of interest
- Park

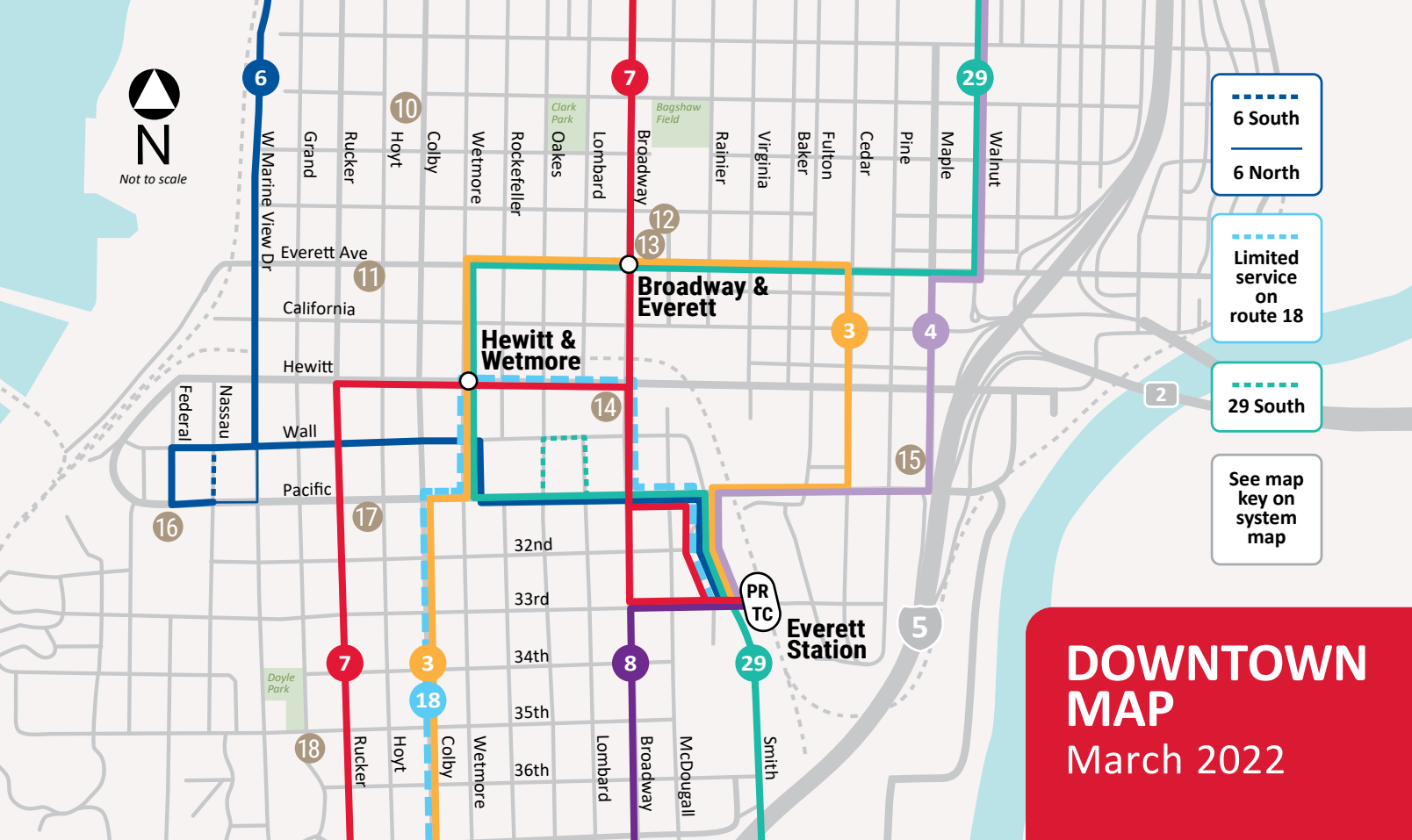
Points of interest

1. 10th Street boat launch
2. Jetty Island ferry (summers only)
3. Port of Everett
4. Everett Community College
5. Washington State University
6. Seattle Children's Hospital
7. Providence Regional Medical Center Colby Campus
8. Puget Sound Naval Complex
9. Safeway
10. Everett High School
11. Everett Public Library
12. North Middle School
13. QFC
14. Angel of the Winds Arena
15. Kaiser Permanente Medical Center
16. Providence Regional Medical Center Pacific Campus
17. Post office
18. Sequoia High School
19. Social Security office
20. Funko Field
21. The Everett Clinic
22. Safeway
23. YMCA
24. QFC
25. View Ridge Elementary
26. Everett Golf & Country Club
27. Lowell Elementary
28. Madison Elementary
29. Value Village
30. Evergreen Middle School
31. Safeway
32. Boeing
33. Post office
34. Cascade High School
35. Goodwill Outlet
36. Walter Hall Golf Course
37. Horizon Elementary
38. Fred Meyer
39. Emerson Elementary
40. Challenger Elementary
41. ACES High School
42. Everett Public Library Evergreen Branch
43. Target
44. Walmart
45. Everett Mall
46. Walmart
47. Discovery Elementary
48. Voyager Middle School
49. Home Depot
50. Mariner High School
51. The Everett Clinic
52. Fred Meyer
53. Lowes





Not to scale



.....
6 South
———
6 North

.....
Limited service on route 18

.....
29 South

See map key on system map

**DOWNTOWN
MAP**
March 2022



EVERETT TRANSIT

CUSTOMER SERVICE

425-257-7777 || TTY 711

ETmail@everettwa.gov

Facebook.com/Everett.Transit

EverettTransit.org

LOST & FOUND

425-257-7773

EVERETT PARA TRANSIT

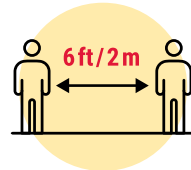
425-257-8801



LET'S KEEP EACH OTHER SAFE



Wear a
face cover



Keep your distance
when possible



Stay home if
you feel sick



EVERETT TRANSIT ARRIVALS

425-312-6329

Get real-time bus arrival information on your phone!

When you call or text the ETA phone number and input the bus stop number, the system provides the estimated time of arrival for all Everett Transit routes serving the stop.